

Contents

Inset maps layout – page C2

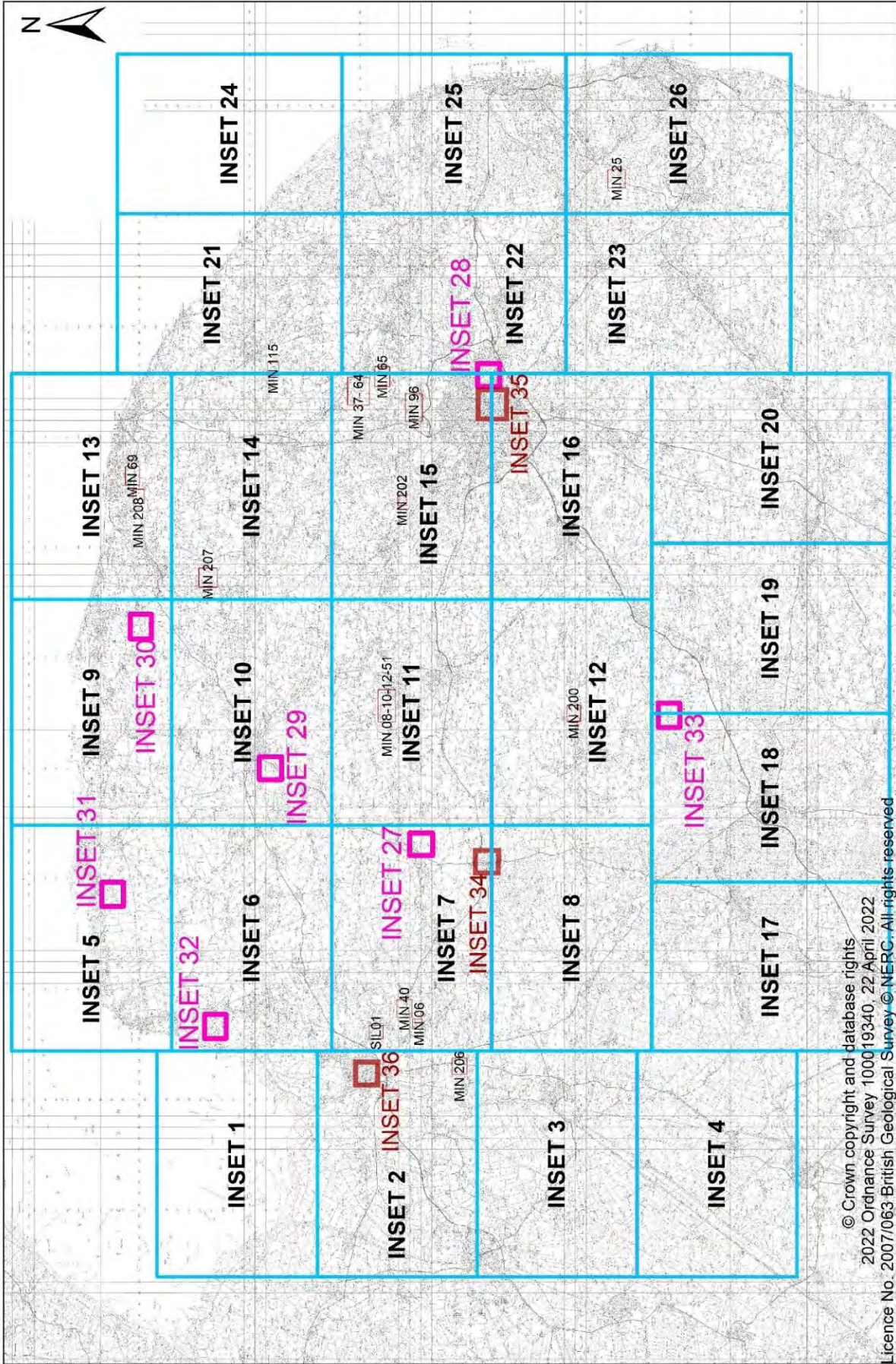
Policies Map legend – page C3

Flood zone maps – page C4

County Geodiversity Sites inset maps – page C31

Air Quality Management Areas inset maps – page C39

Airport Safeguarding inset maps – page C42



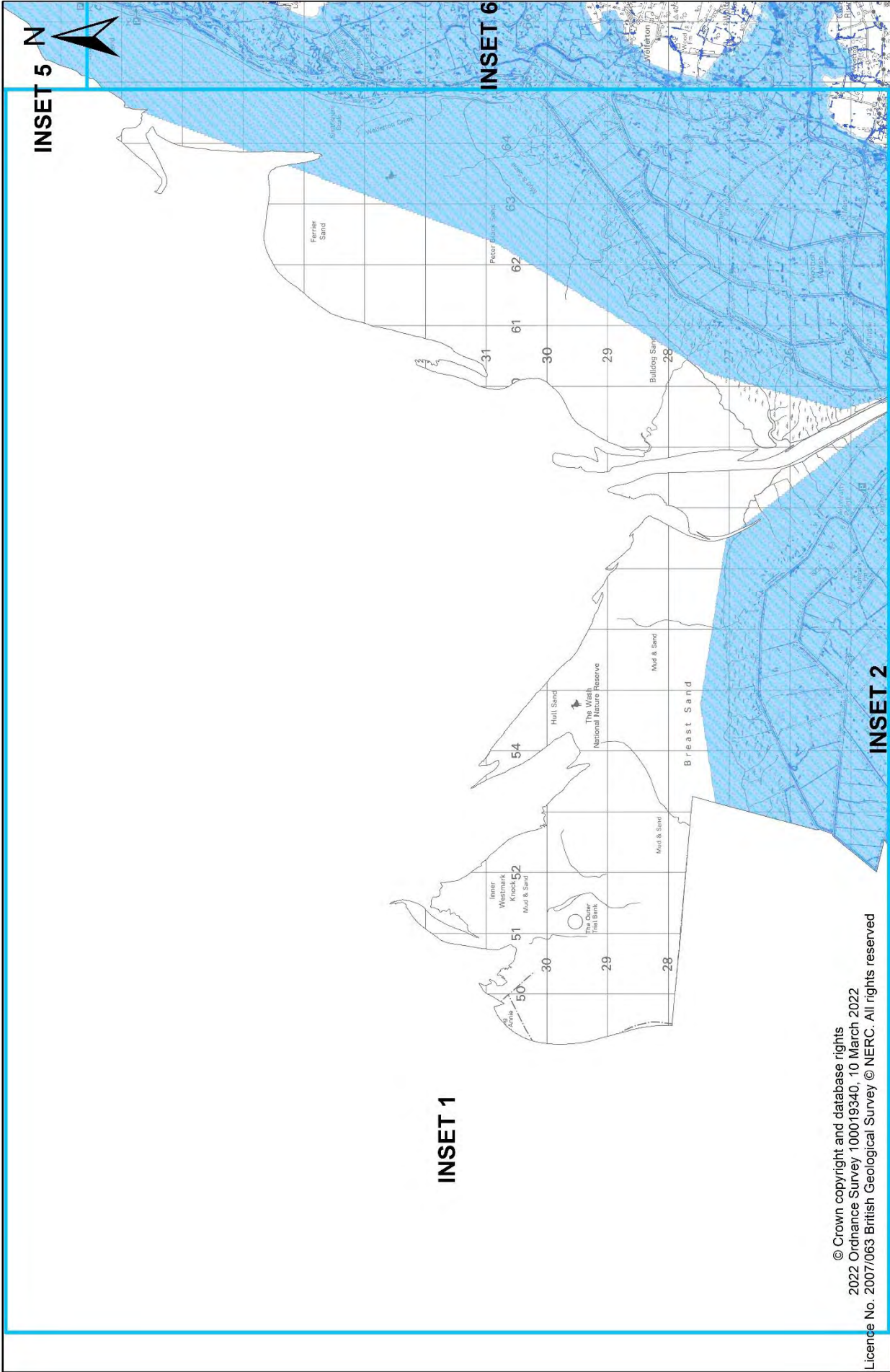
Legend

	Mineral allocation consultation area	Environmental designations
	Mineral site allocations	 Local Nature Reserves
	Site allocation inset	 National Nature Reserves
	Air Quality Management Area inset	 Ancient Woodland
	CGS insets	 Special Protection Area (SPA)
Mineral site allocation buffering and screening		 Special Area of Conservation (SAC)
	Indicative site screening	 Site of Special Scientific Interest (SSSI)
	Indicative site buffers	 Ramsar sites
Heritage designations		 County Wildlife Sites
	Registered Historic Parks and Gardens	 Green infrastructure Corridor
	Scheduled Monuments	 County Geodiversity Sites (CGS)
	Listed Buildings	 Air Quality Management Area (AQMA)
	Conservation Areas	 Stone Curlew Protection zone
Landscape designations		Transport network
	North Norfolk Heritage Coast	 Designated lorry routes in Norfolk
	Core river valleys	 Public rights of way (PROW)
	Area of Outstanding Natural Beauty (AONB)	Environment Agency designations
	Broads Authority Executive Area	 Flood zone 2 & 3
Safeguarded Mineral and Waste sites as at December 2023		 Surface Water Flooding 1 in 1000 chance
	Safeguarded existing mineral infrastructure	 Surface Water Flooding 1 in 100 chance
	Consultation area for safeguarded mineral infrastructure-existing	 Surface Water Flooding 1 in 30 chance
	Safeguarded existing mineral extraction sites	Safeguarded mineral resources
	Consultation area for safeguarded mineral extraction sites-existing	 Mineral Safeguarding Area (Sand and Gravel)
	Safeguarded existing waste management sites	 Mineral Safeguarding Area (Silica sand)
	Consultation area for safeguarded waste management sites-existing	 Mineral Safeguarding Area (Carstone)
	Safeguarded key Water Recycling Centres	
	Consultation areas for safeguarded key WRCs-existing	

Inset Maps 1-26: Flood zone maps

These maps only use the following map layers from the legend on page C3:

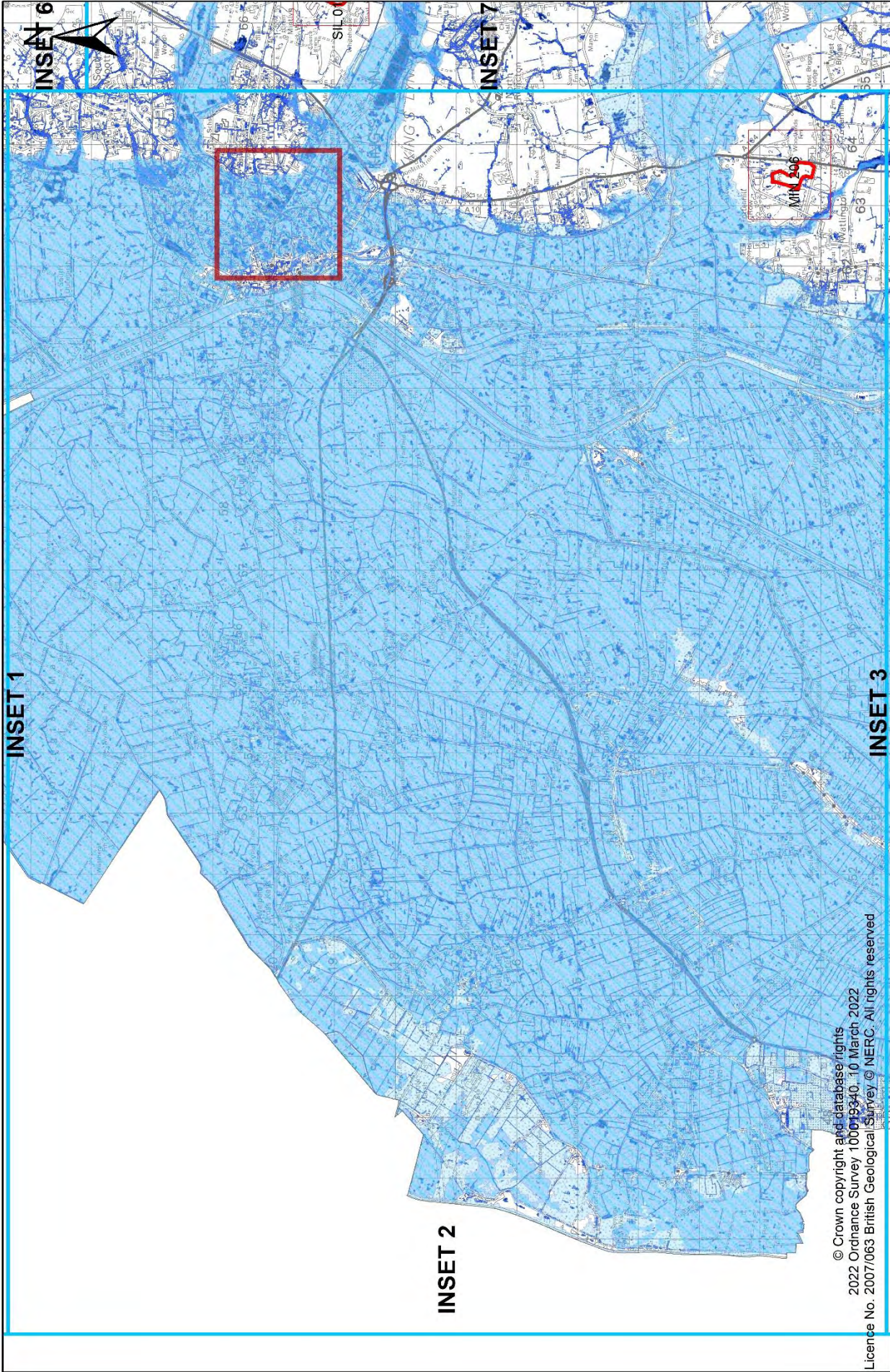
**Flood zone 2 & 3
Surface Water Flooding**



© Crown copyright and database rights
 2022 Ordnance Survey 100019340, 10 March 2022
 Licence No. 2007/063 British Geological Survey © NERC. All rights reserved

0 1,250 2,500 5,000 Metres

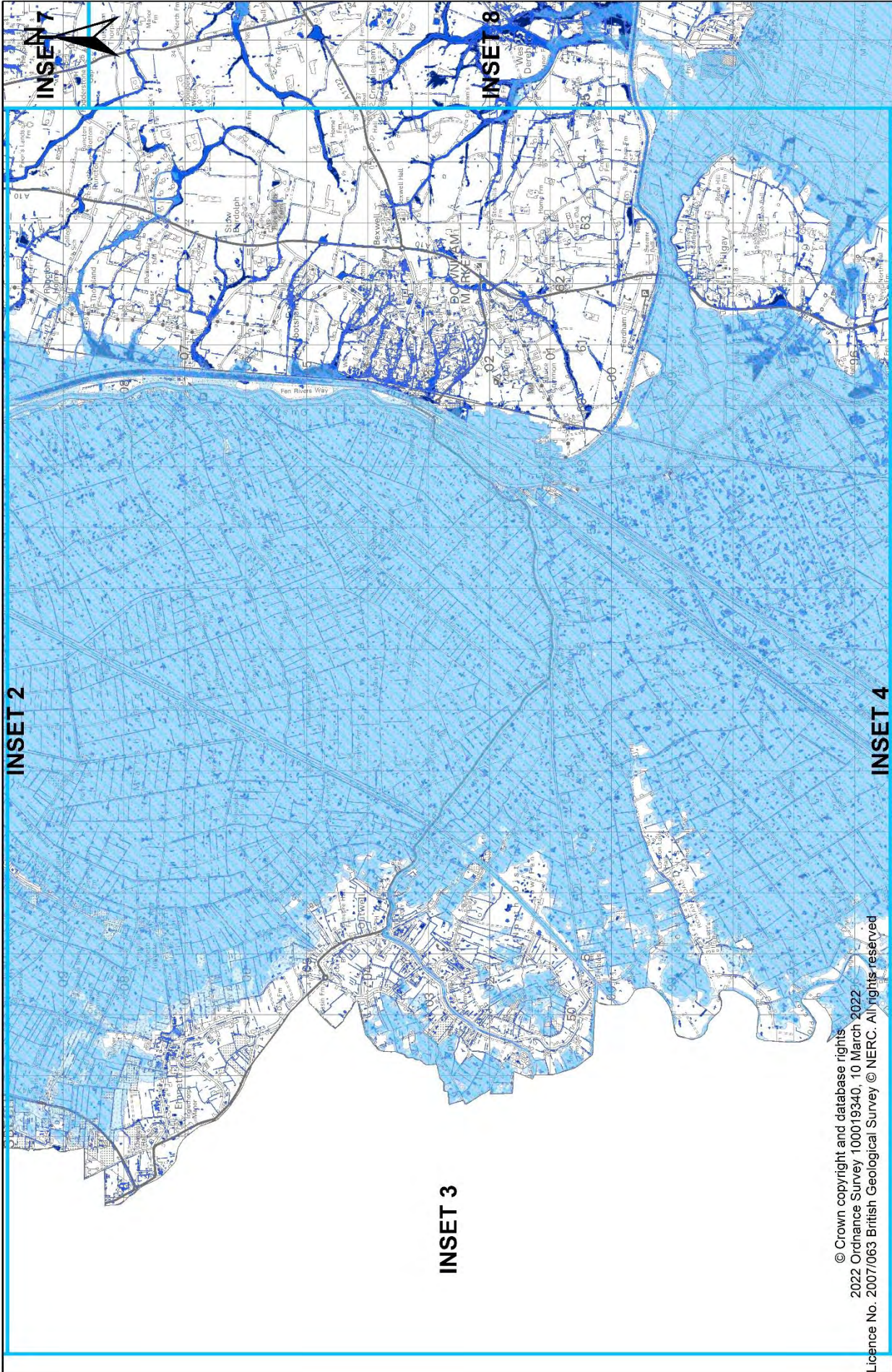




© Crown copyright and database rights
 2022 Ordnance Survey 100019340, 10 March 2022
 Licence No. 2007/063 British Geological Survey © NERC. All rights reserved

0 1,250 2,500 5,000 Metres

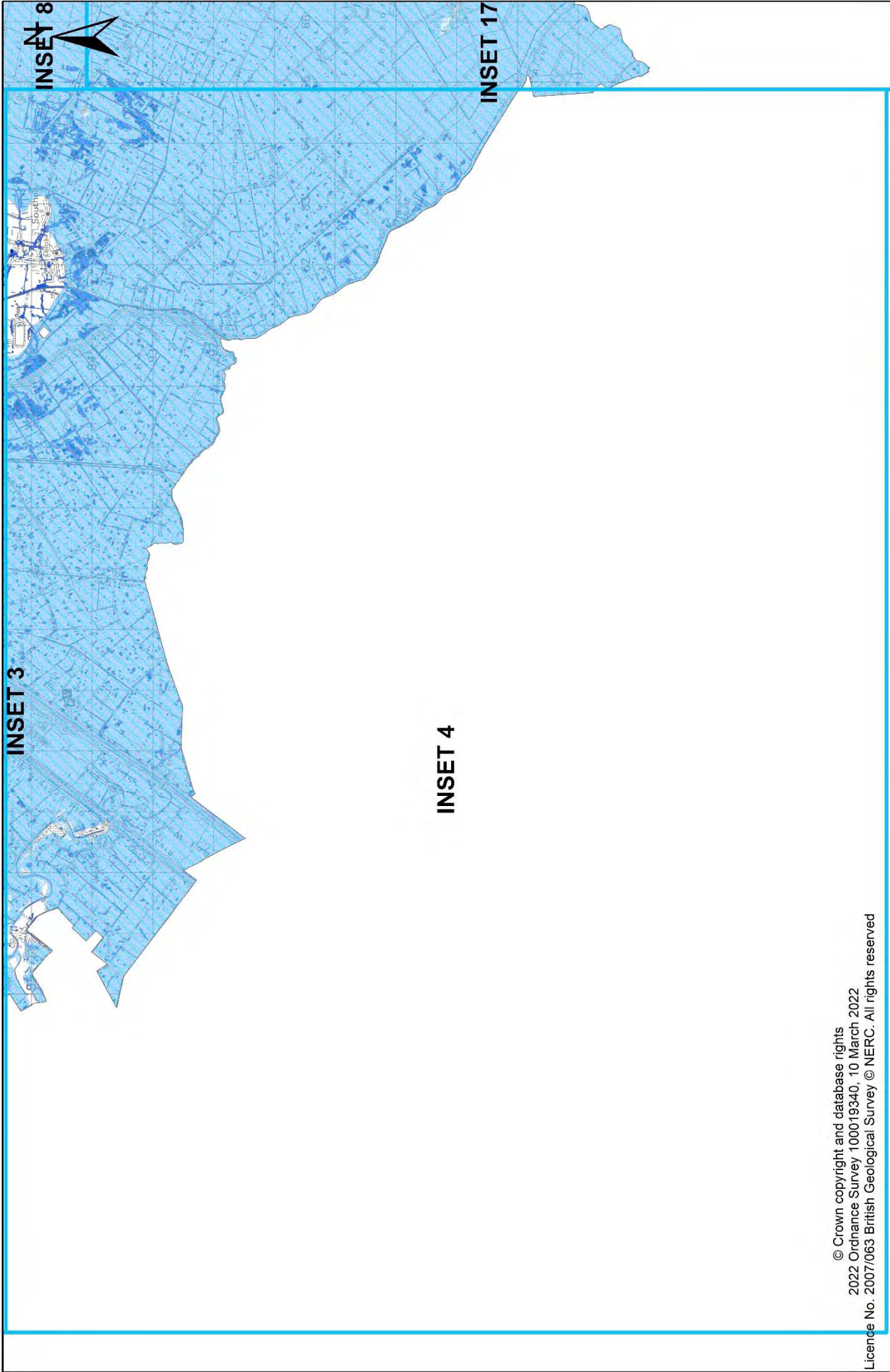




© Crown copyright and database rights
 2022 Ordnance Survey 100019340, 10 March 2022
 Licence No. 2007/063 British Geological Survey © NERC. All rights reserved

0 1,250 2,500 5,000 Metres

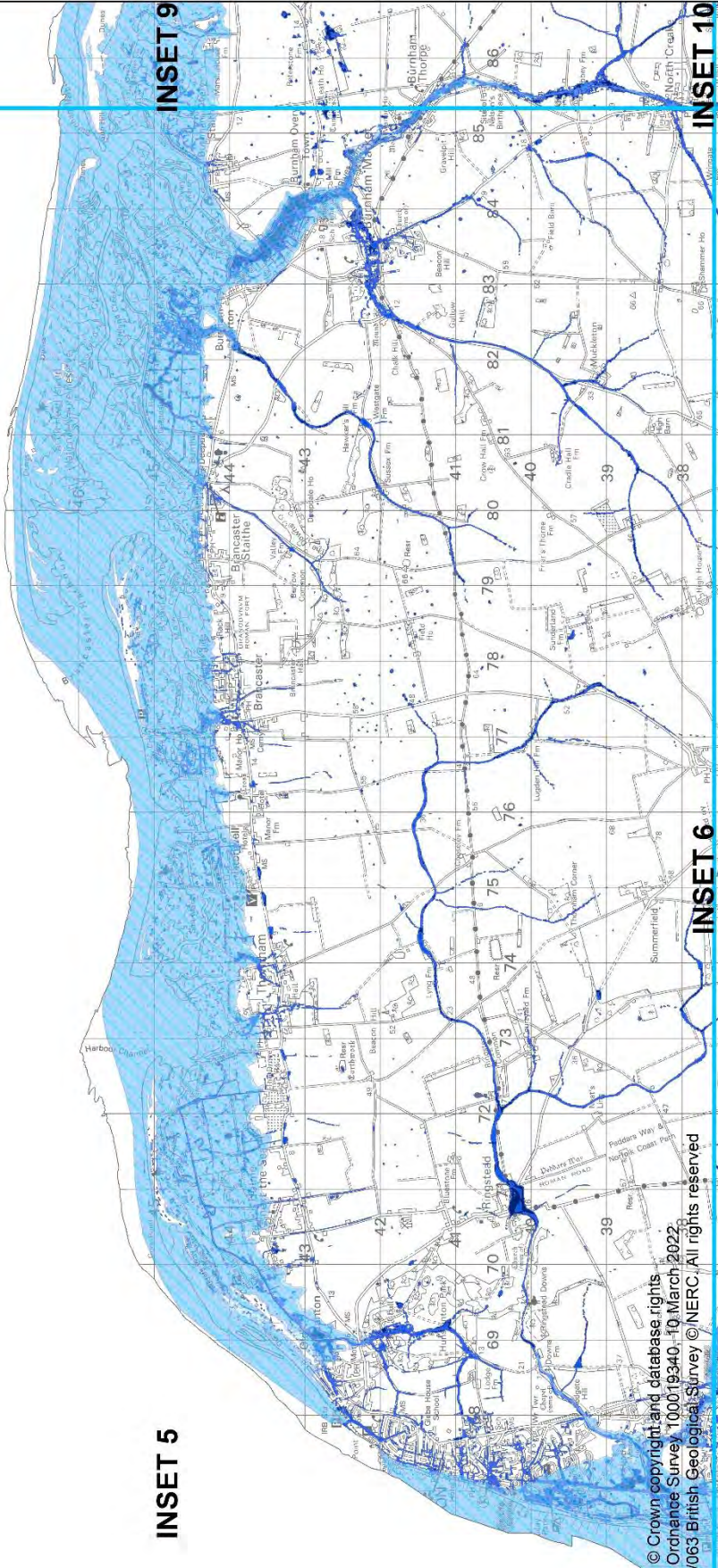




© Crown copyright and database rights
 2022 Ordnance Survey 100019340, 10 March 2022
 Licence No. 2007/063 British Geological Survey © NERC. All rights reserved

0 1,250 2,500 5,000 Metres

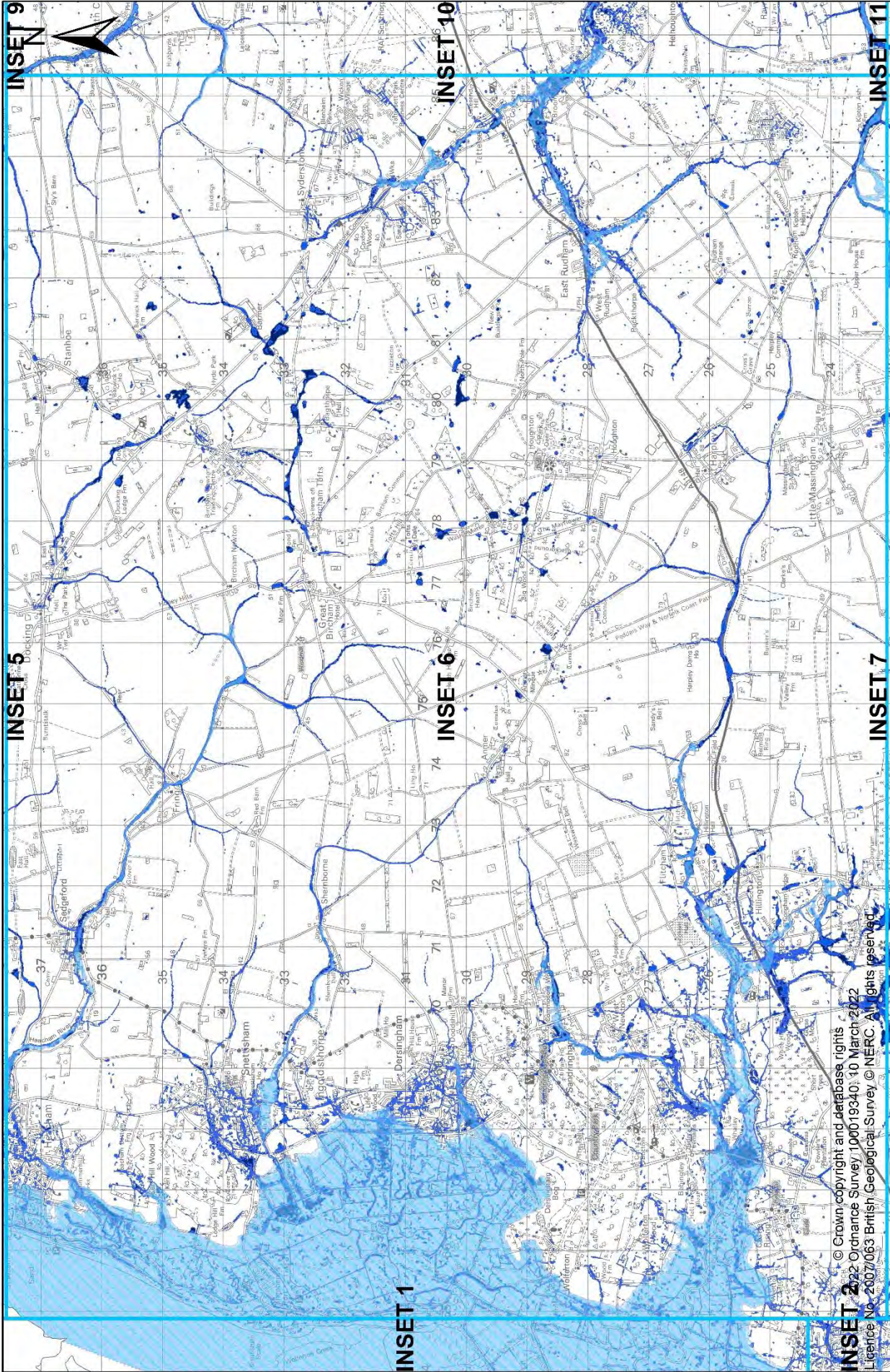




© Crown copyright and database rights
 2022 Ordnance Survey 100019340 - 10 March 2022
 Licence No. 2007/063 British Geological Survey © NERC. All rights reserved

0 1,250 2,500 5,000 Metres

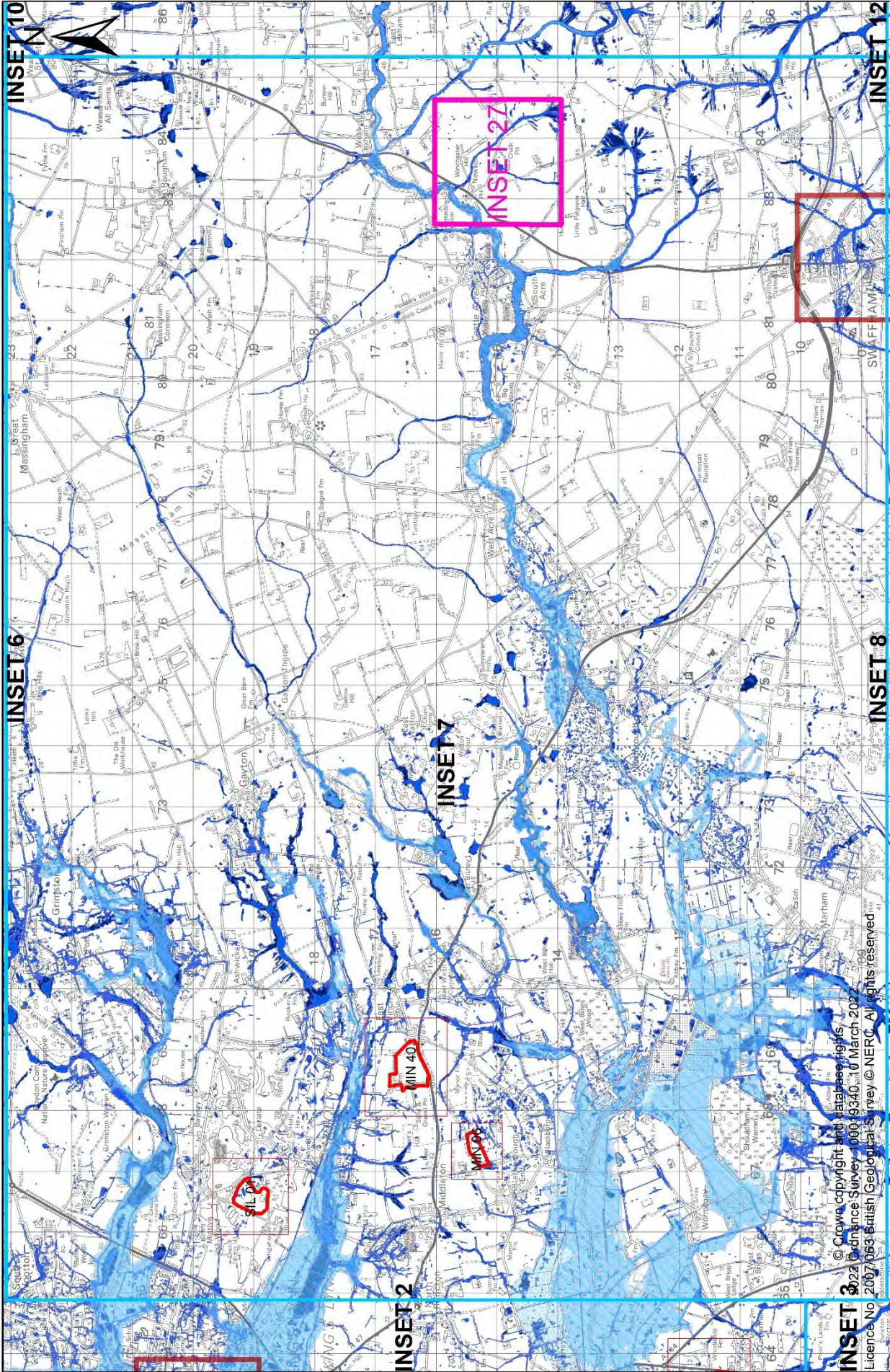




INSET 2 © Crown copyright and database rights
 Licence No. 2007/063 British Geological Survey © NERC. All rights reserved.

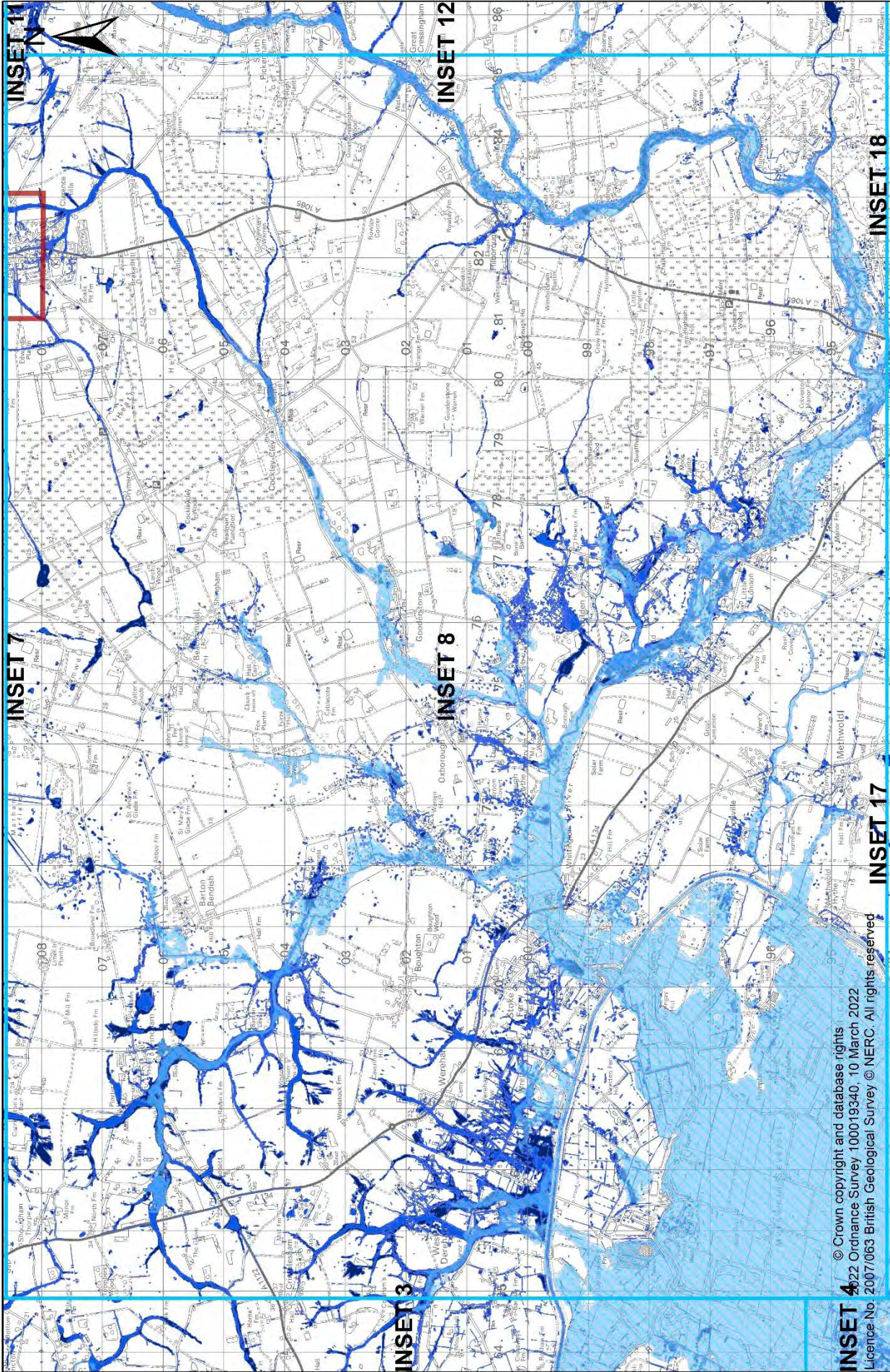
0 1,250 2,500 5,000 Metres





0 1,250 2,500 5,000 Metres

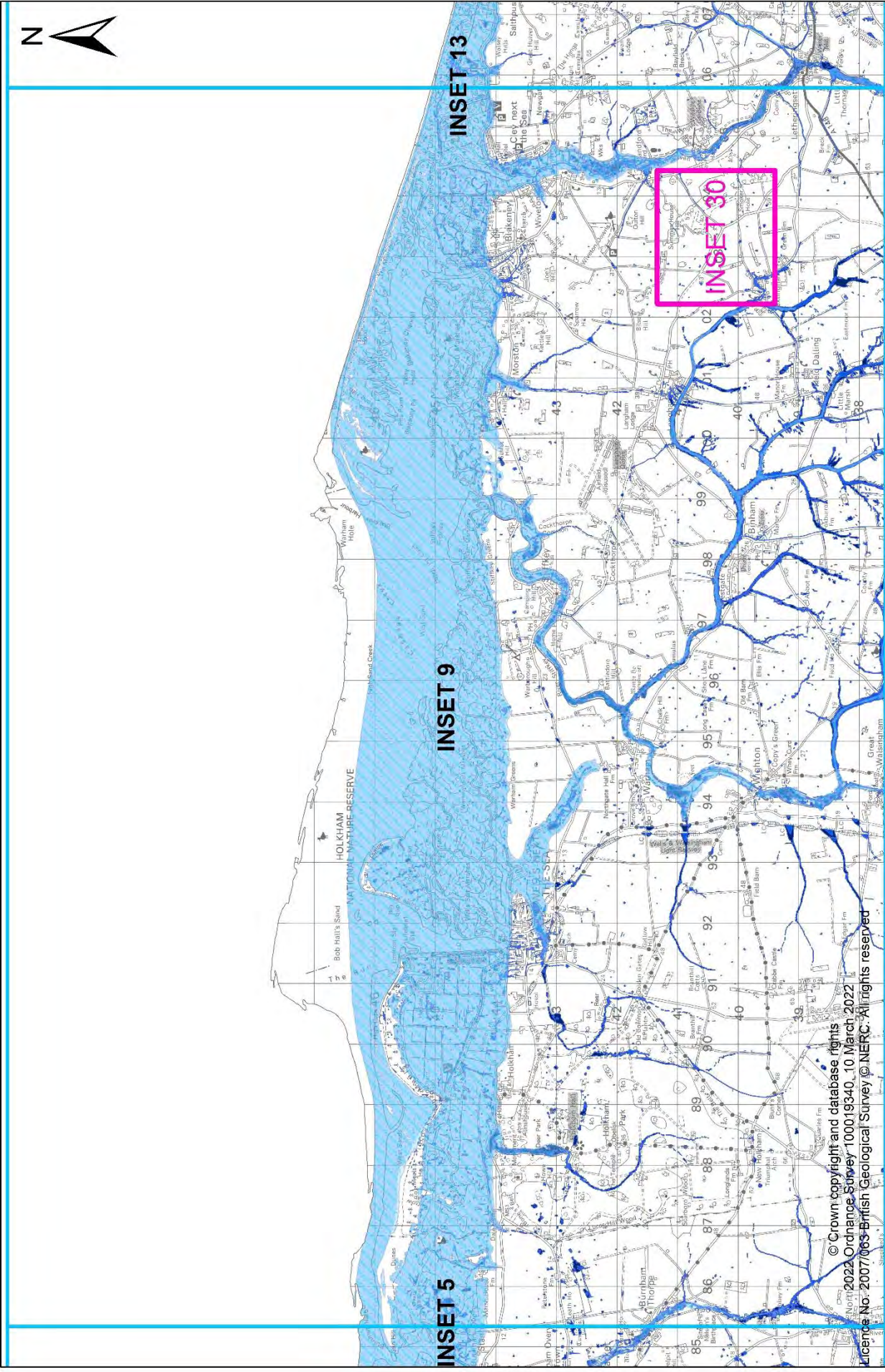
© Crown copyright and database rights.
 Ordnance Survey 1000 9340, 10 March 2022.
 Licence No. 2007/063 British Geographical Survey © NERC. All rights reserved.



INSET 4 © Crown copyright and database rights
 Licence No. 2007/063 British Geological Survey © NERC. All rights reserved

0 1,250 2,500 5,000 Metres

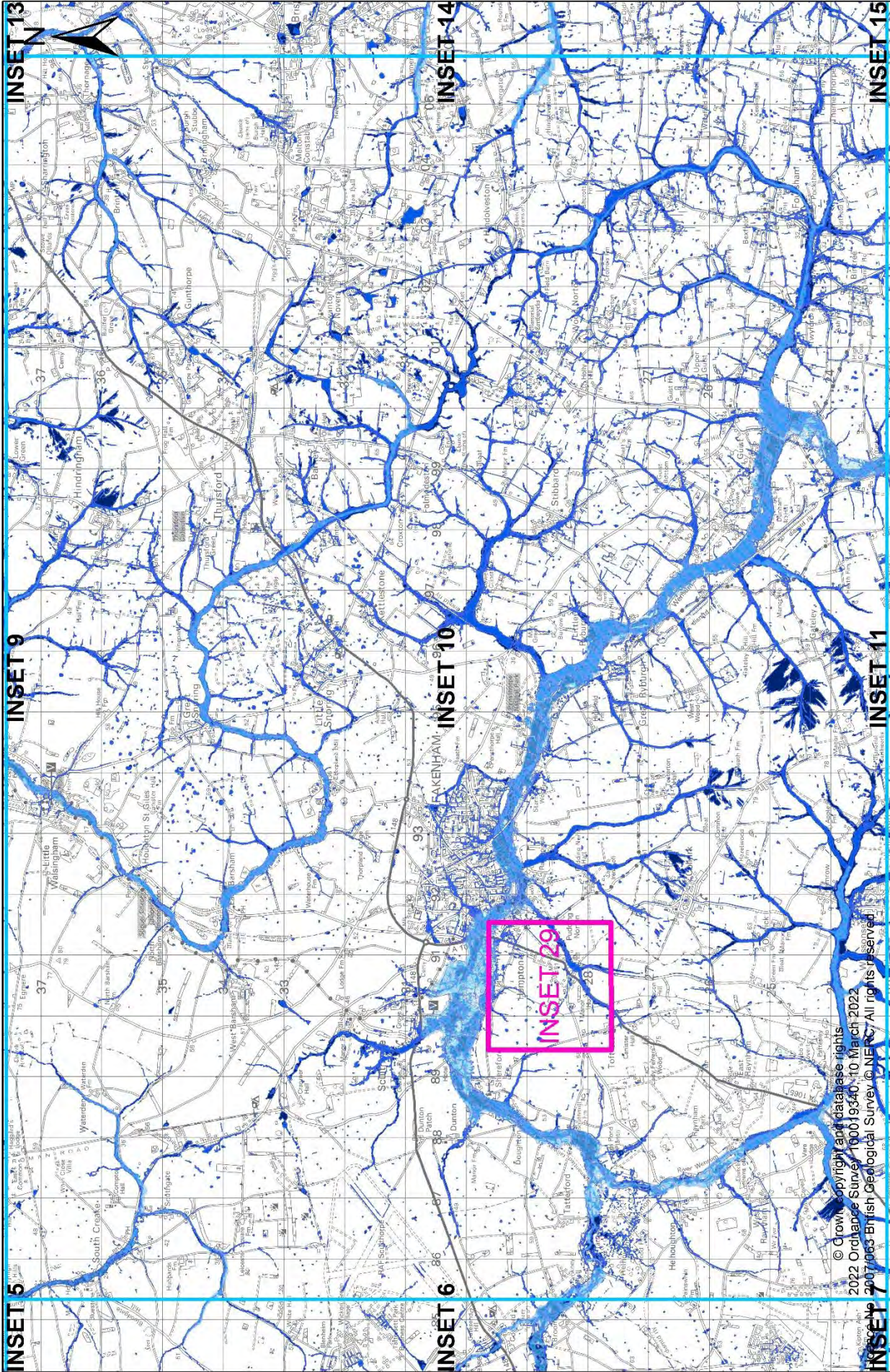


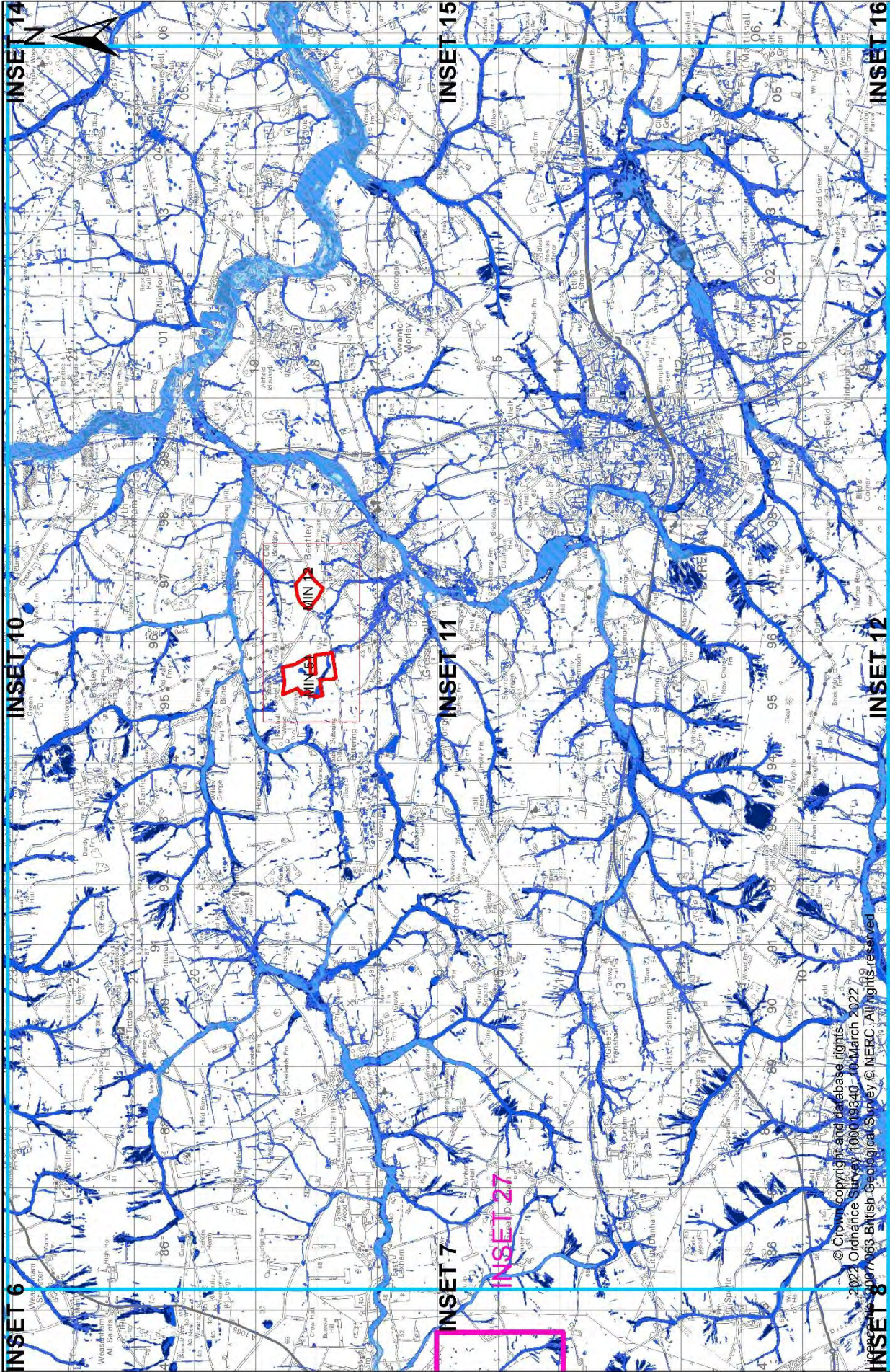


© Crown copyright and database rights
 Ordnance Survey 100019340, 10 March 2022
 Licence No. 2007/063 British Geological Survey © NERC. All rights reserved.

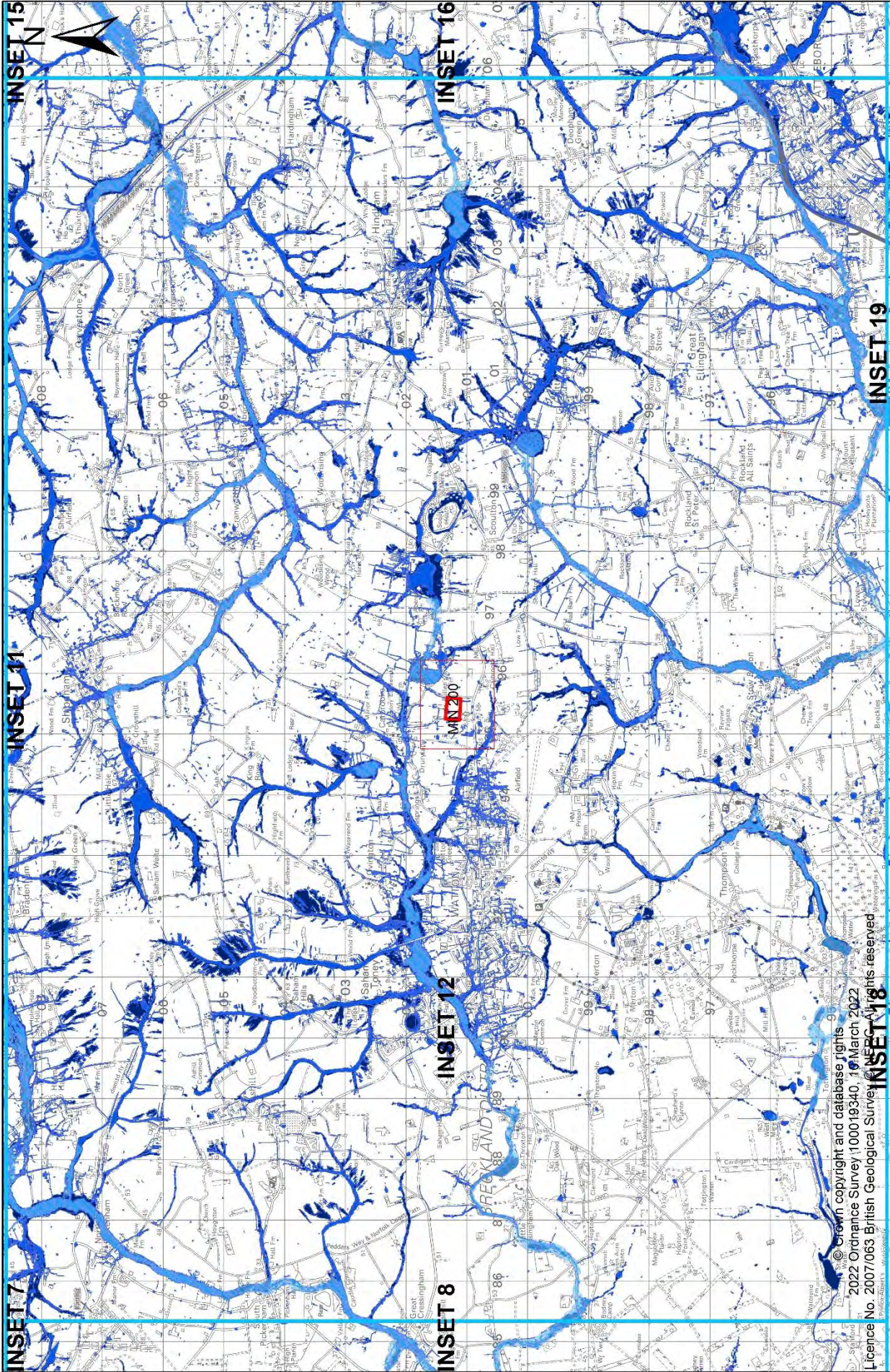
0 1,250 2,500 5,000 Metres

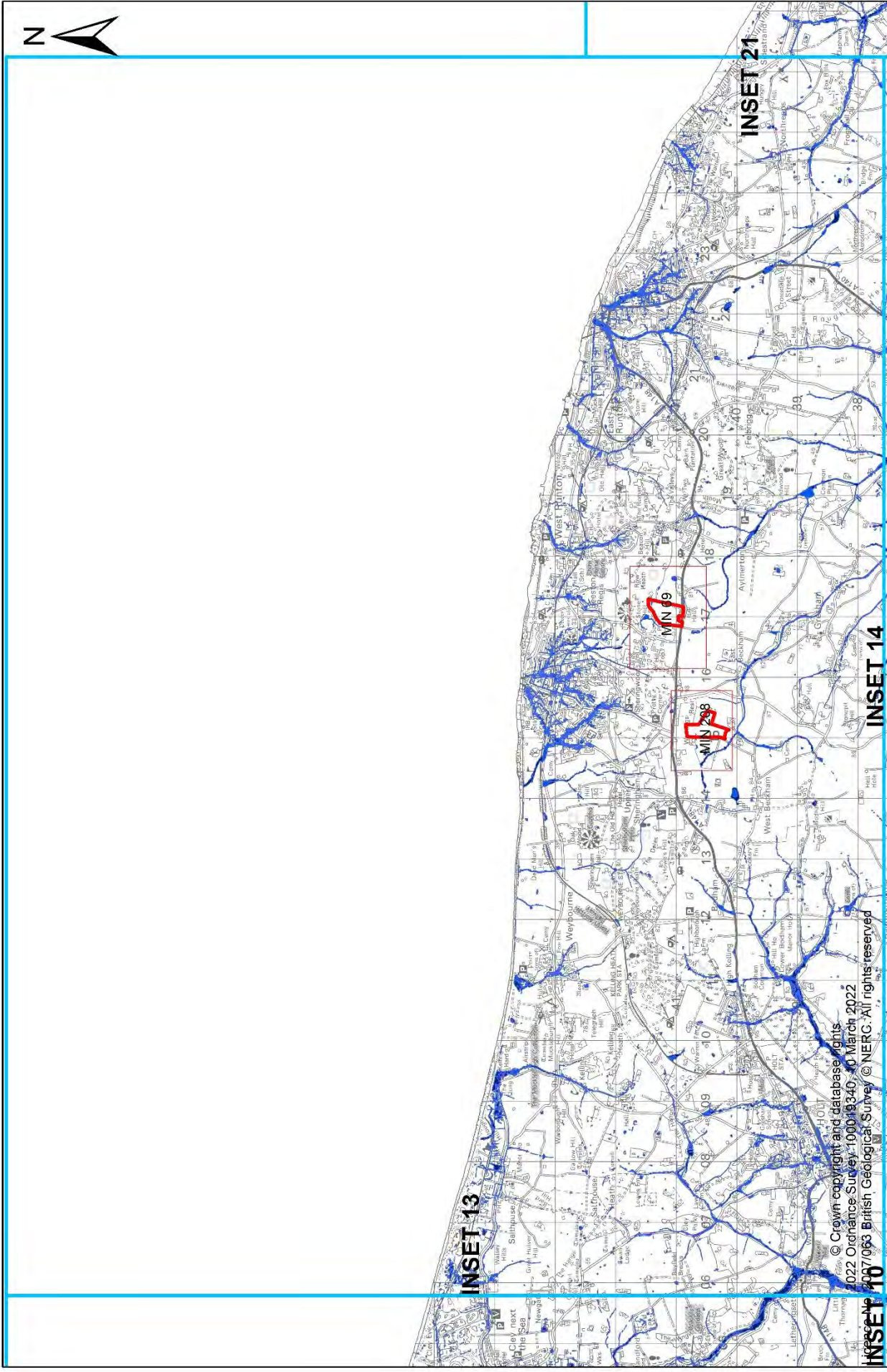






© Crown copyright and database rights
2022 Ordnance Survey 100019340 10 March 2022
100019340 063 British Geological Survey © NERC. All rights reserved

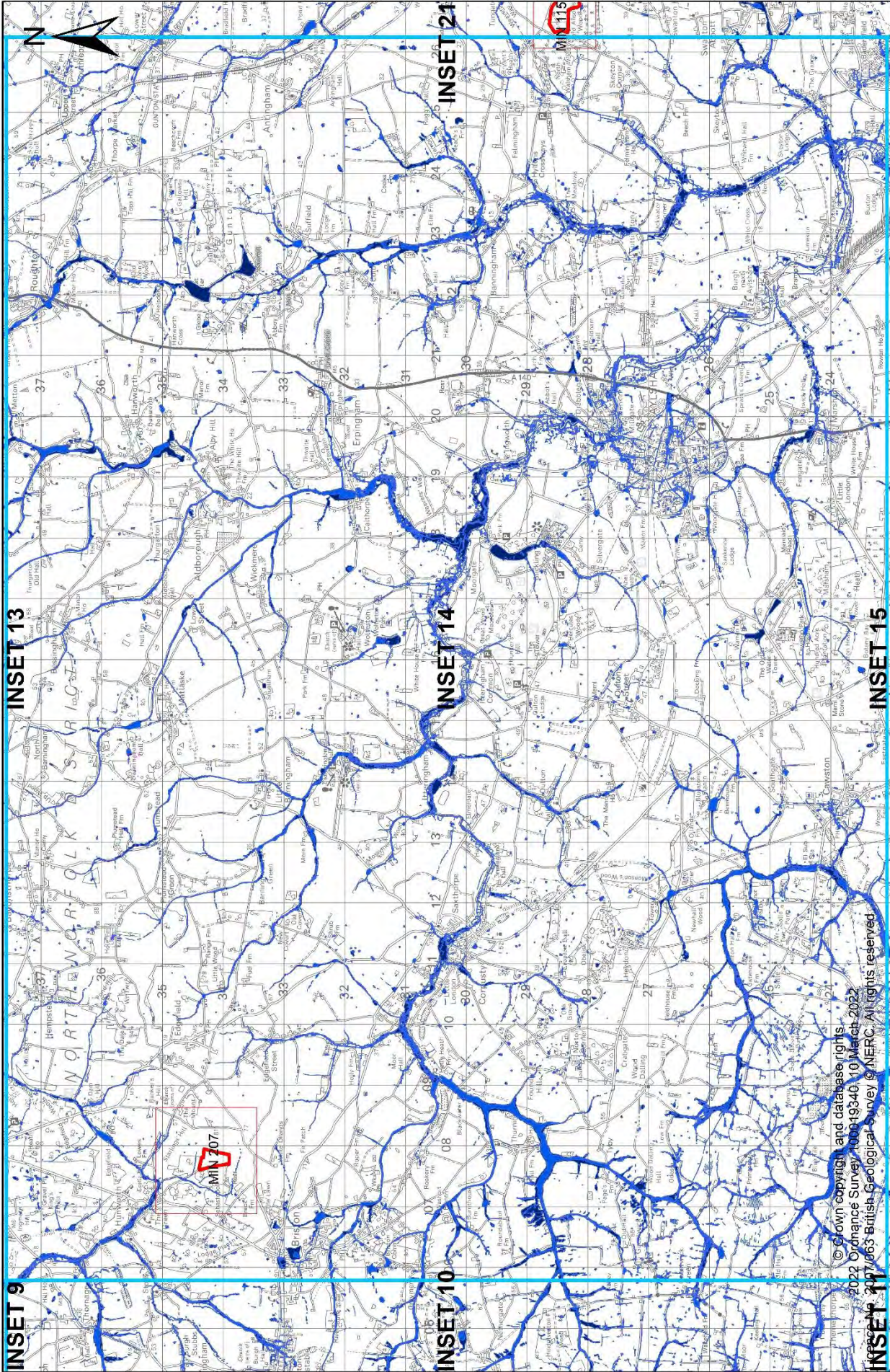




© Crown copyright and database rights
2022 Ordnance Survey. 100019340. 10 March 2022
2007/063 British Geological Survey © NERC. All rights reserved

0 1,250 2,500 5,000 Metres

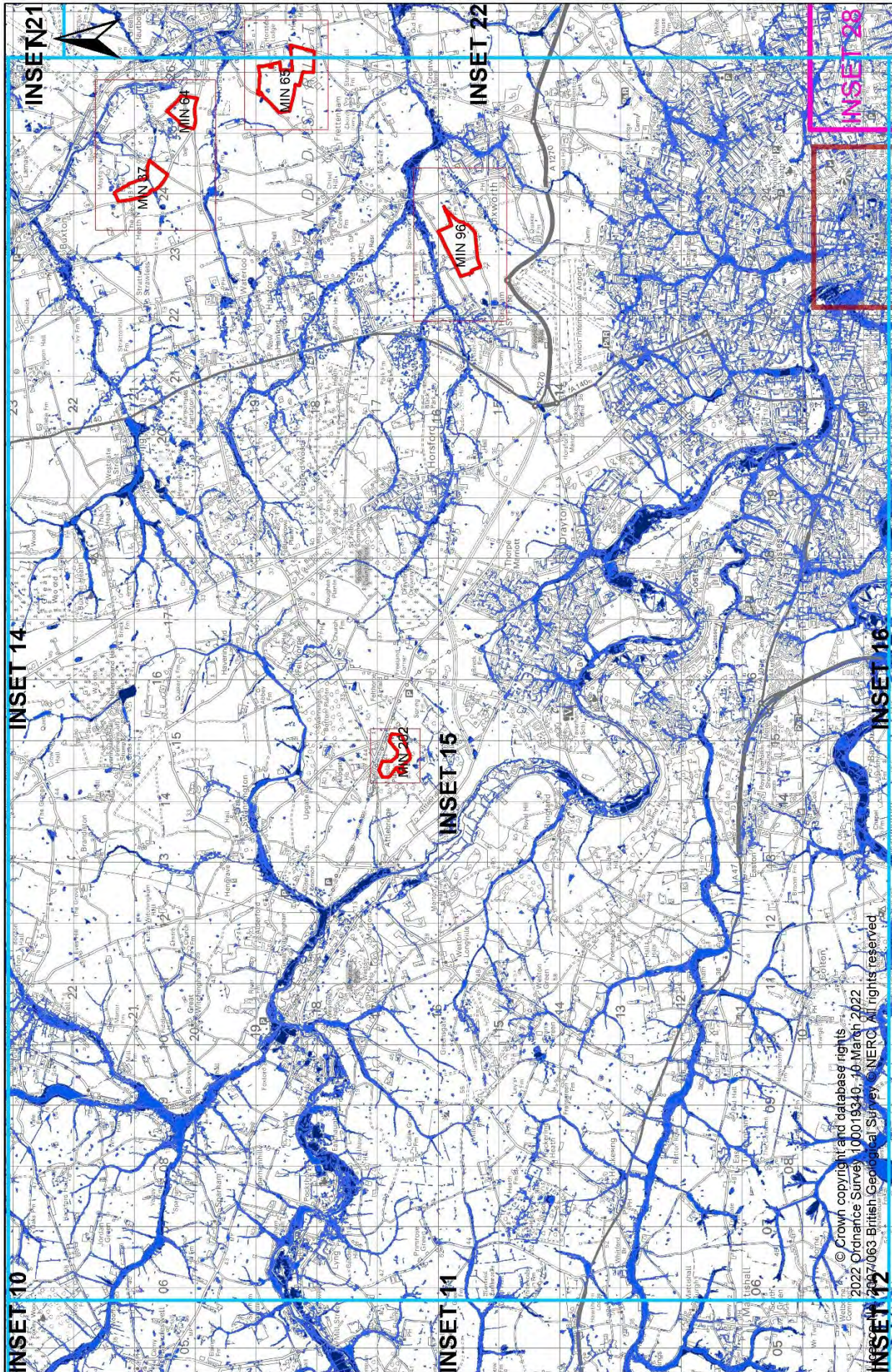




© Crown copyright and database rights
 2022 Ordnance Survey 100019340, 10 March 2022
 2007/063 British Geological Survey © NERC. All rights reserved

0 1,250 2,500 5,000 Metres

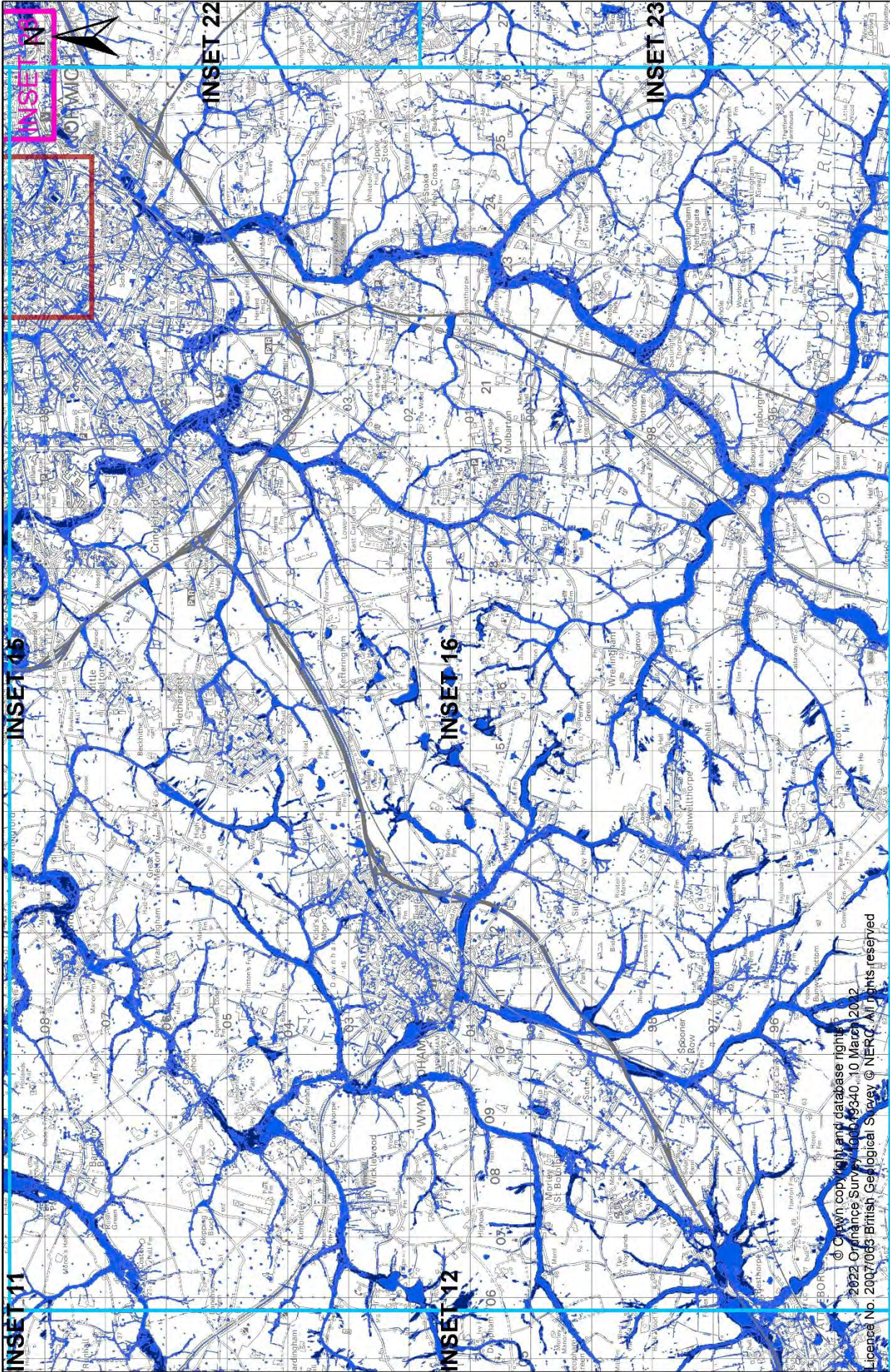




© Crown copyright and database rights
 2022 Ordnance Survey 100019340, 10 March 2022
 2007/063 British Geological Survey © NERC. All rights reserved

0 1,250 2,500 5,000 Metres

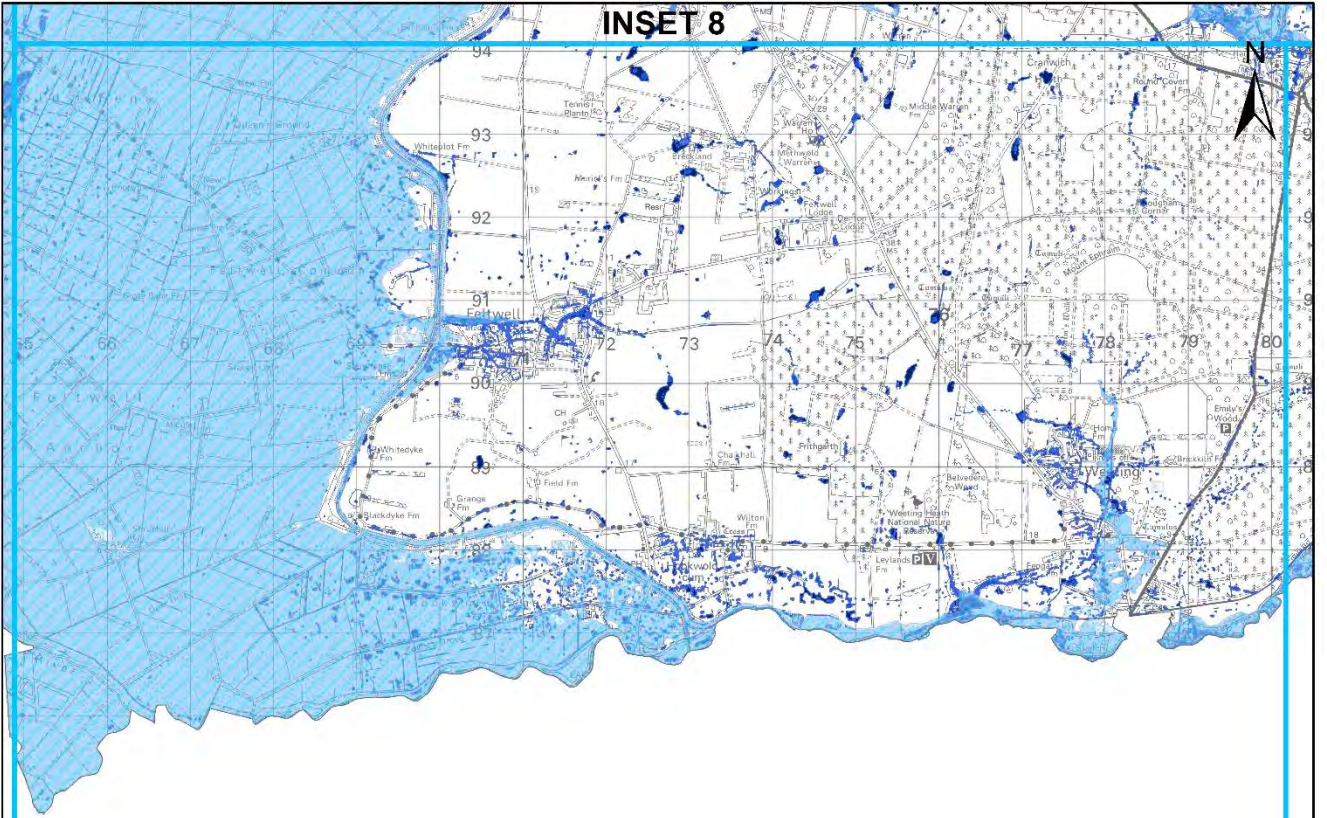




© Crown copyright and database rights
 2022 Ordnance Survey 100049340, 10 March 2022
 Licence No. 2007/063 British Geological Survey © NERC. All rights reserved

0 1,250 2,500 5,000 Metres





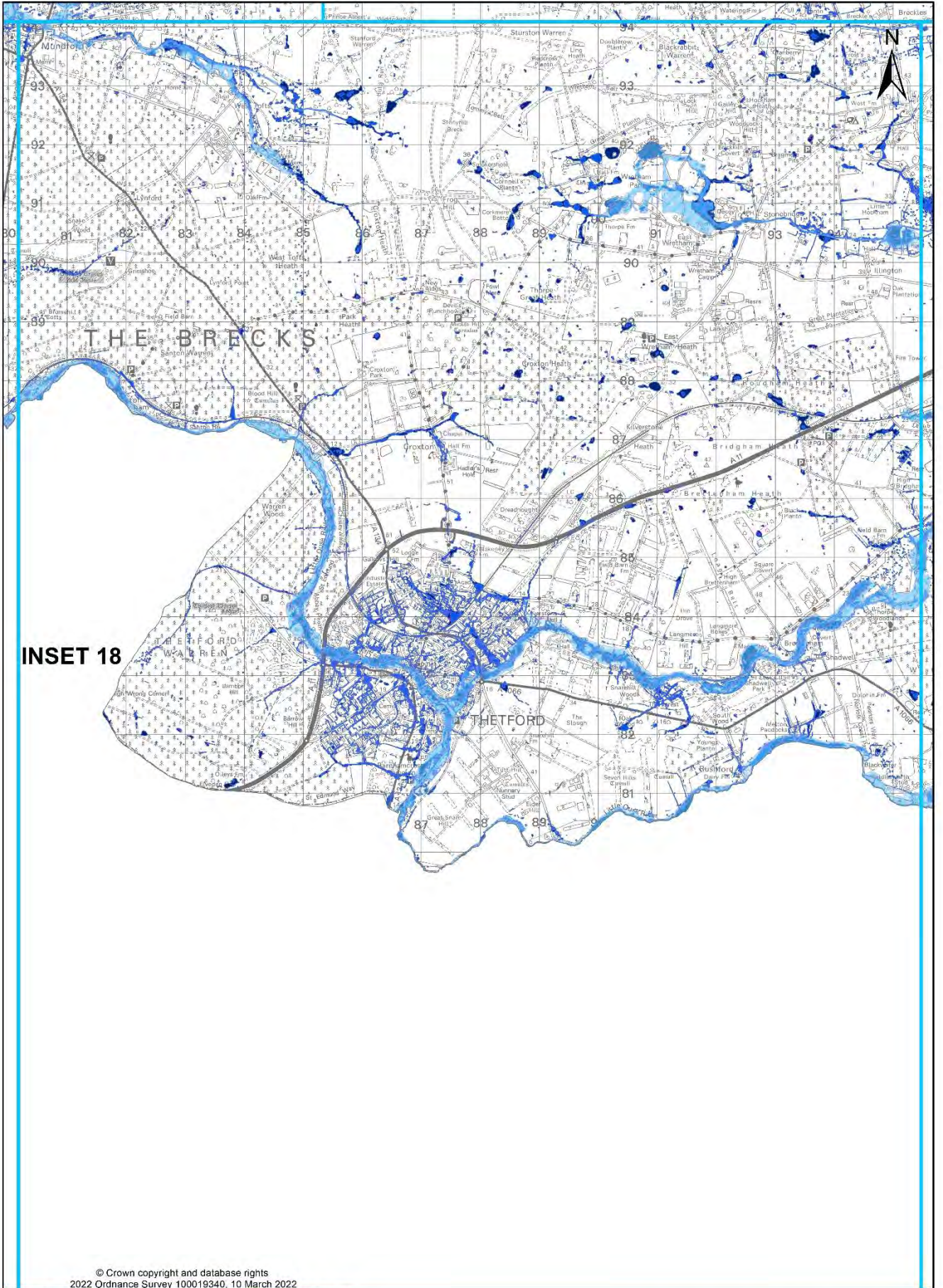



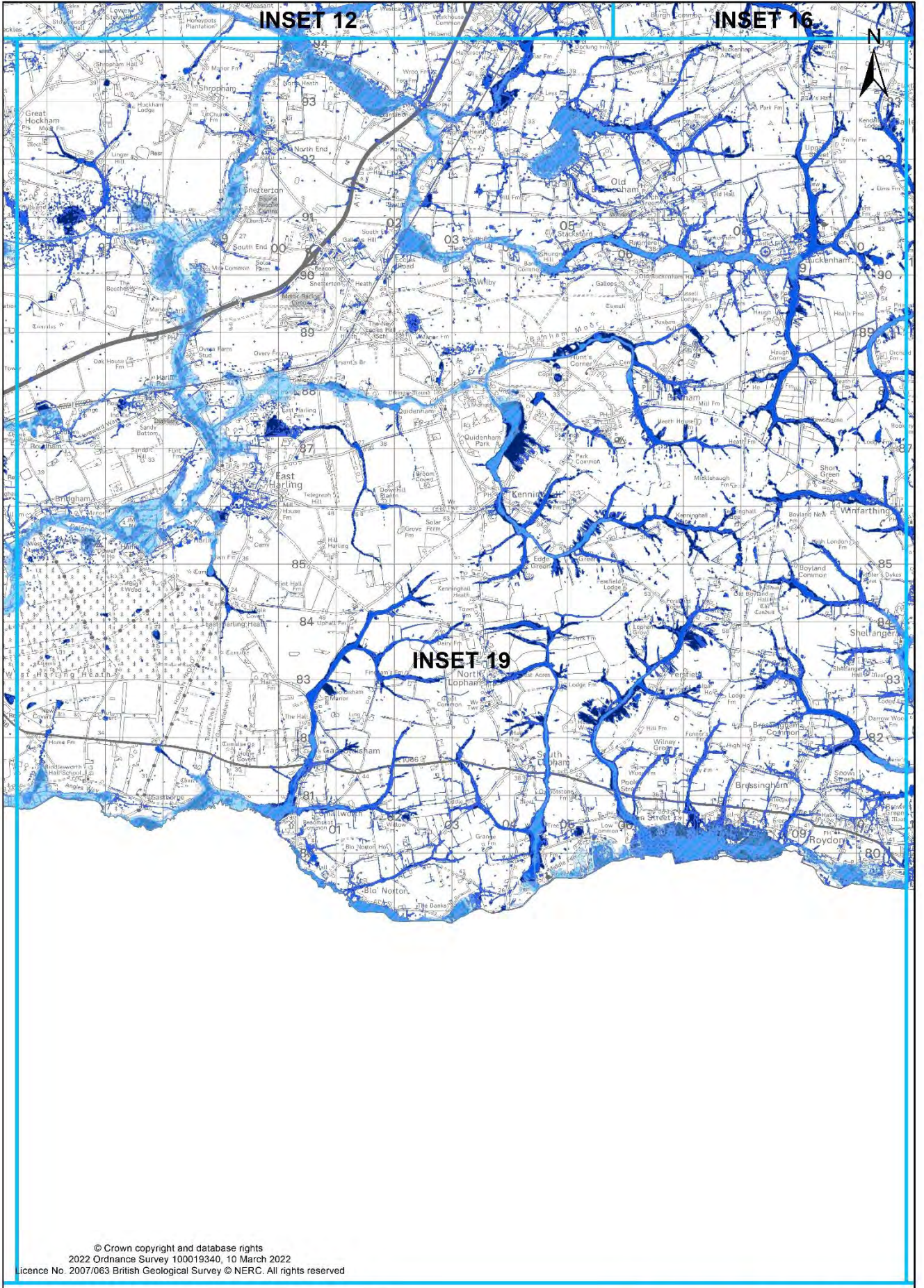
INSET 17

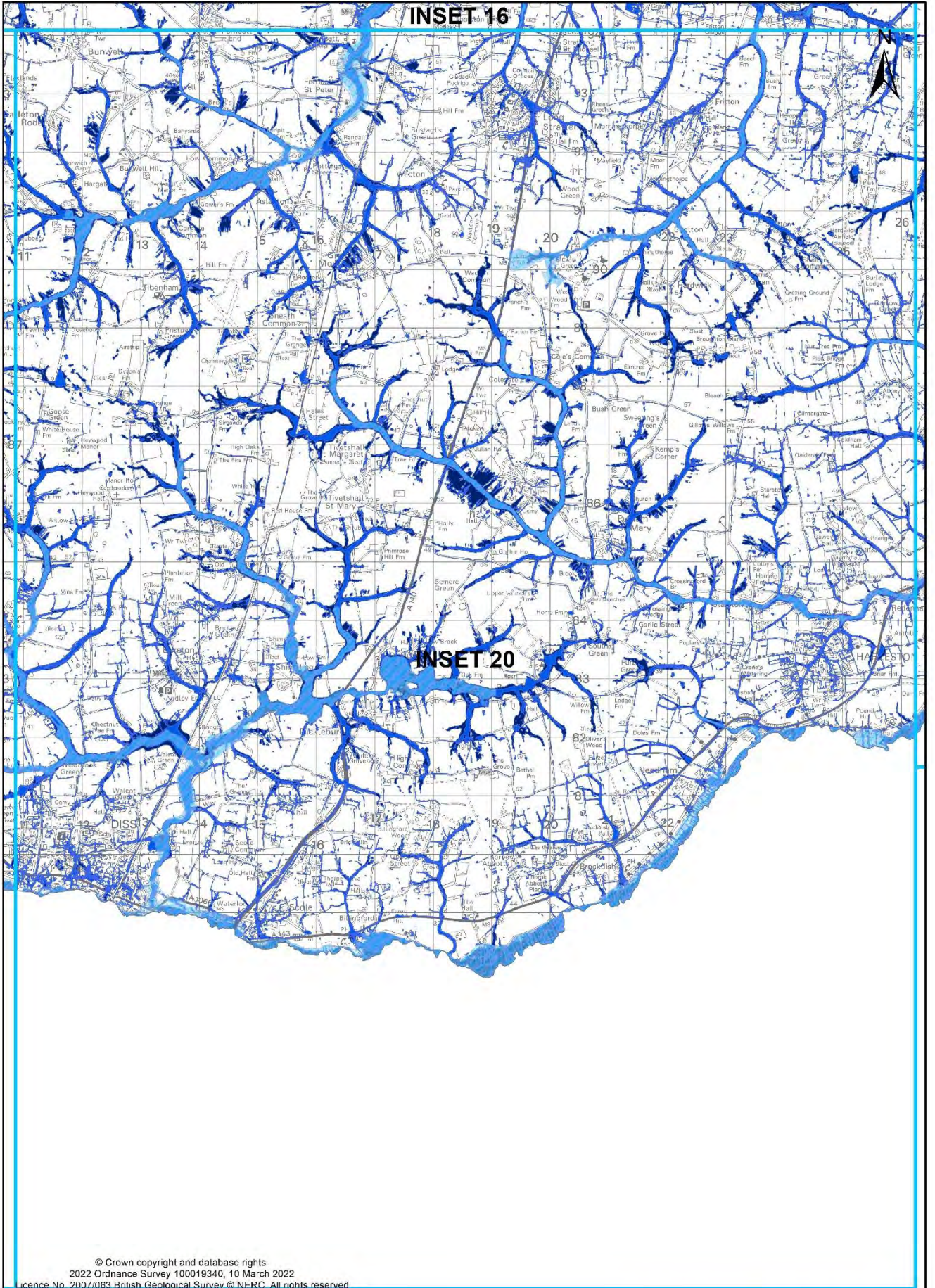
© Crown copyright and database rights
 2022 Ordnance Survey 100019340, 10 March 2022
 Licence No. 2007/063 British Geological Survey © NERC. All rights reserved

0 1,250 2,500 5,000 Metres







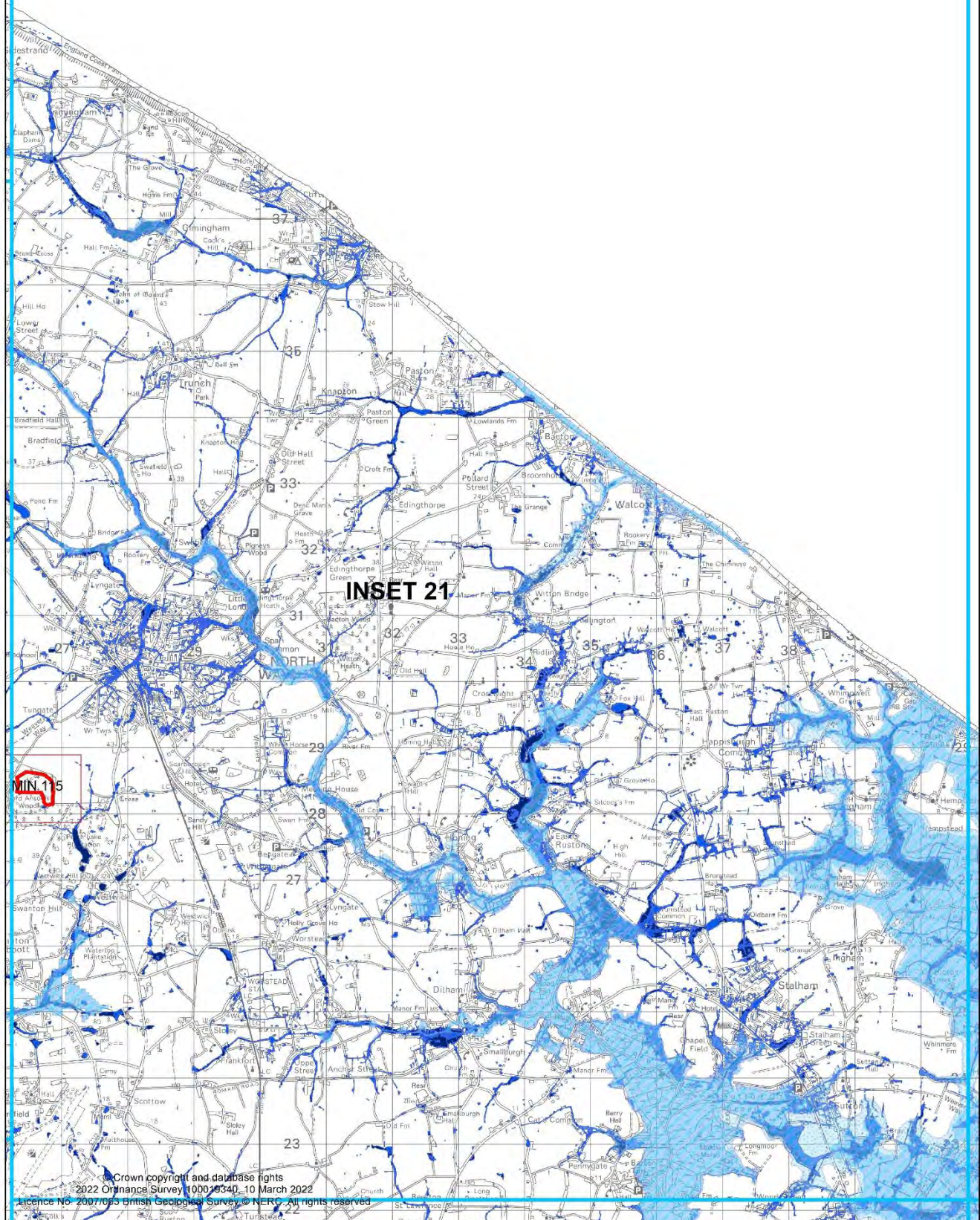


© Crown copyright and database rights
 2022 Ordnance Survey 100019340, 10 March 2022
 Licence No. 2007/063 British Geological Survey © NERC. All rights reserved

0 1,250 2,500 5,000 Metres

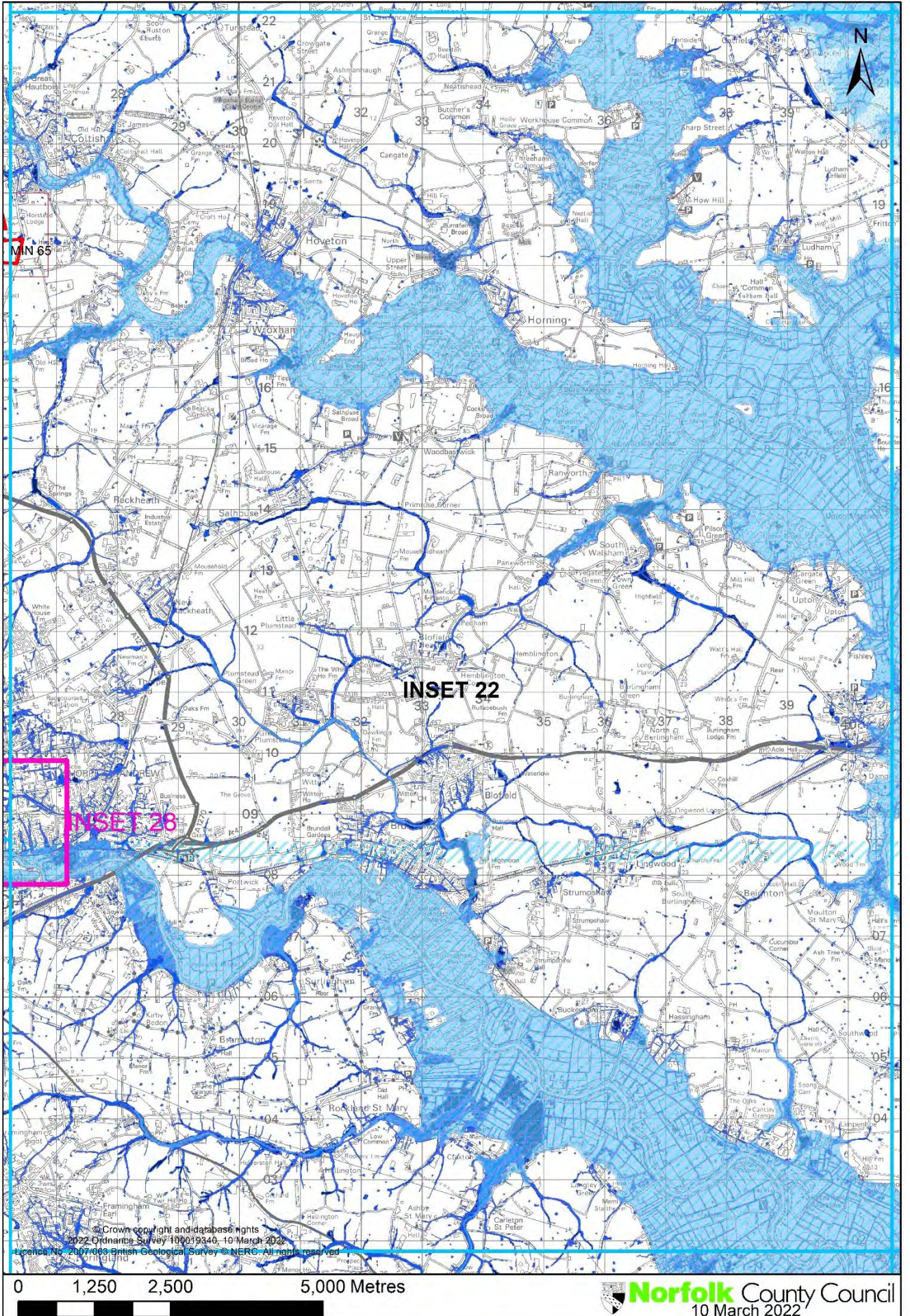



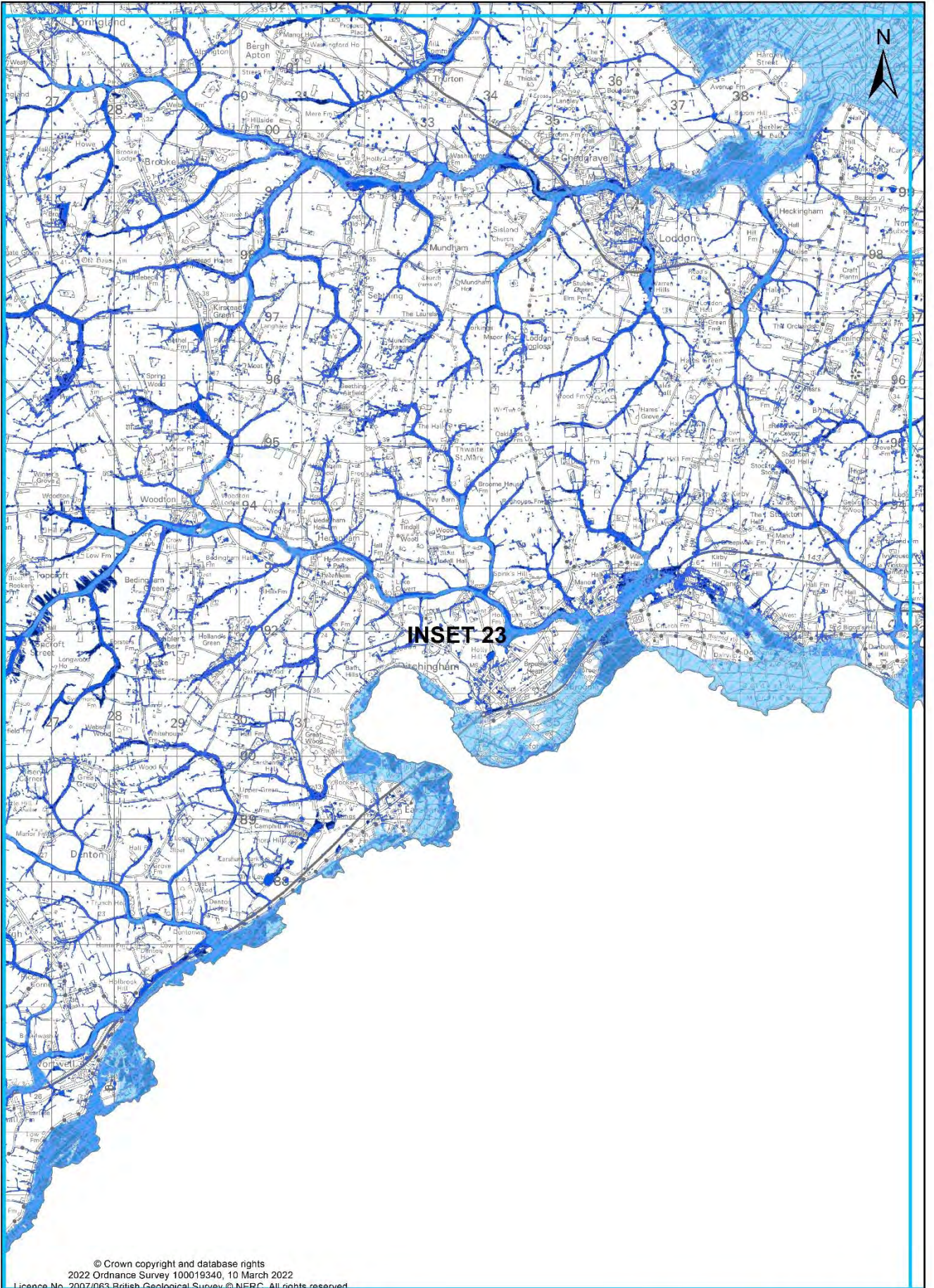
 **Norfolk** County Council
 10 March 2022



Crown copyright and database rights
© 2022 Ordnance Survey (000045340_10 March 2022)
Licence No: 2007/0057 British Geological Survey © NERC. All rights reserved

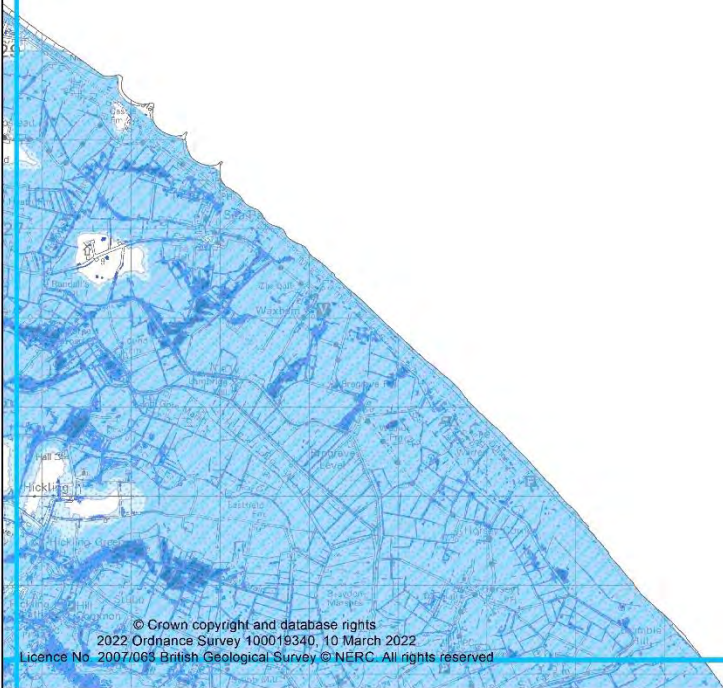








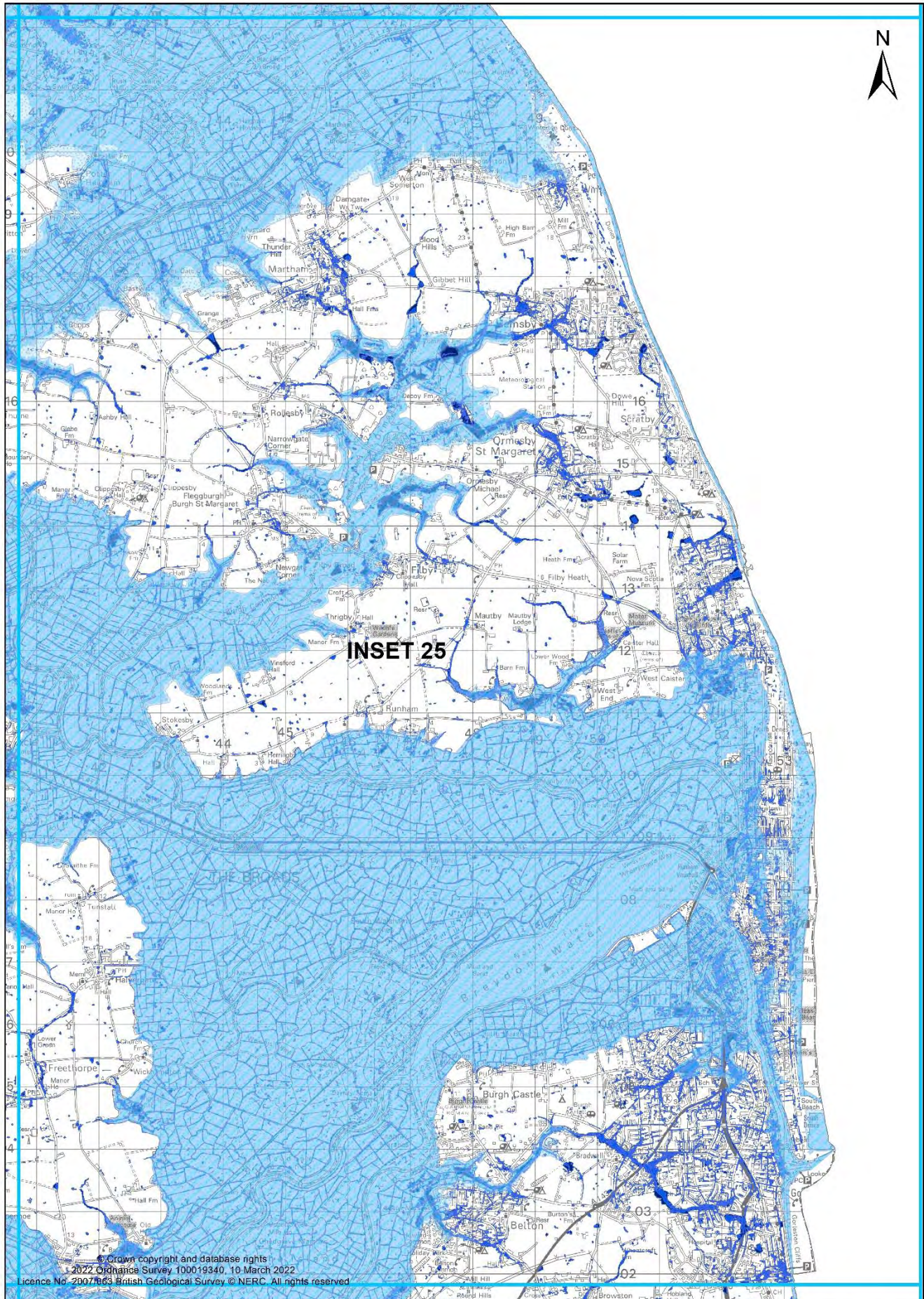
INSET 24



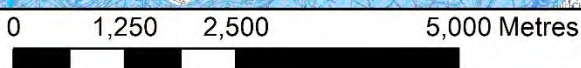
© Crown copyright and database rights
2022 Ordnance Survey 100019340, 10 March 2022
Licence No. 2007/065 British Geological Survey © NERC. All rights reserved

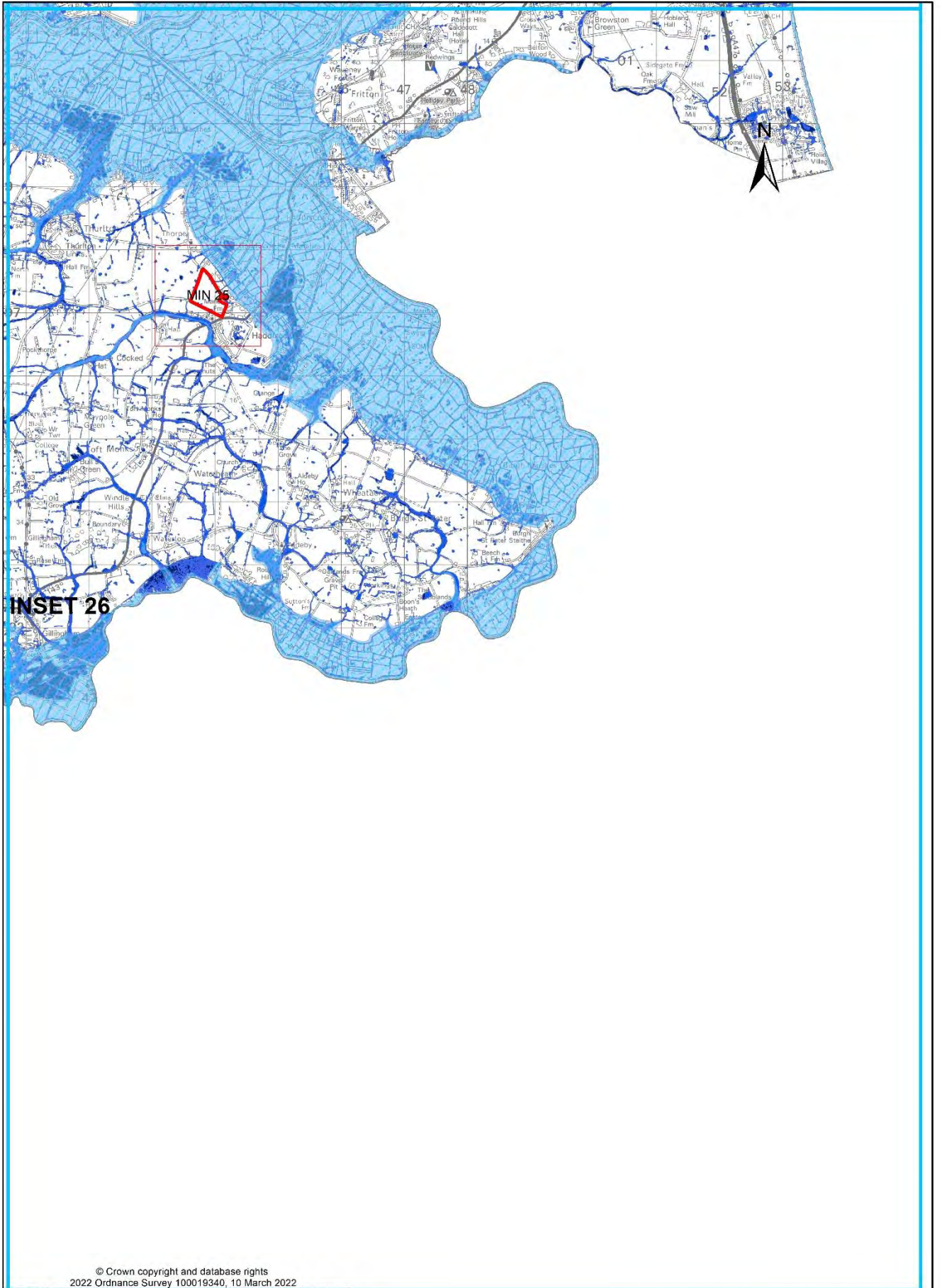
0 1,250 2,500 5,000 Metres






© Crown copyright and database rights
2022 Ordnance Survey 100019340, 10 March 2022
Licence No. 2007 063 British Geological Survey © NERC. All rights reserved

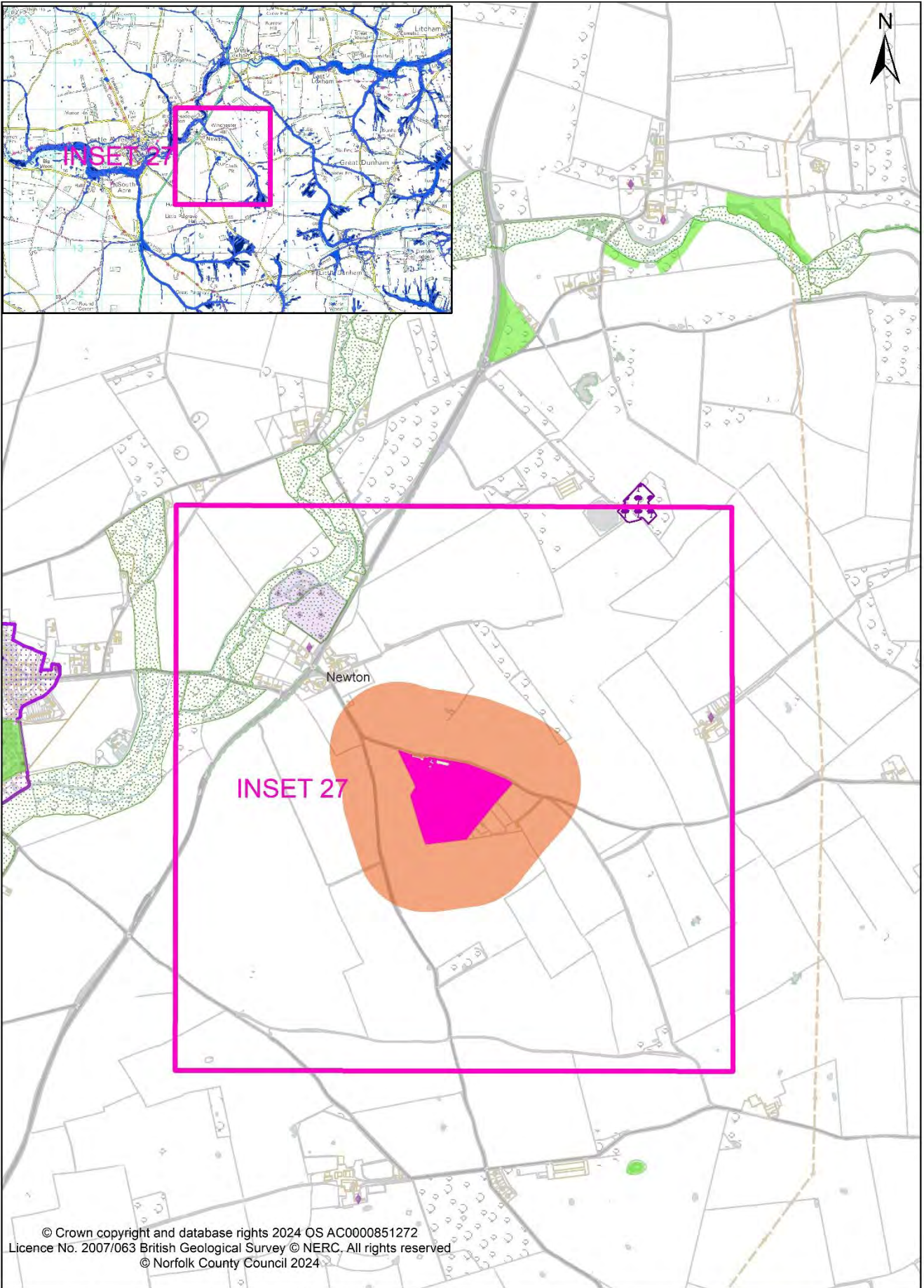




© Crown copyright and database rights
 2022 Ordnance Survey 100019340, 10 March 2022
 Licence No. 2007/063 British Geological Survey © NERC. All rights reserved



Insets 27-33: County Geodiversity Sites (CGS)



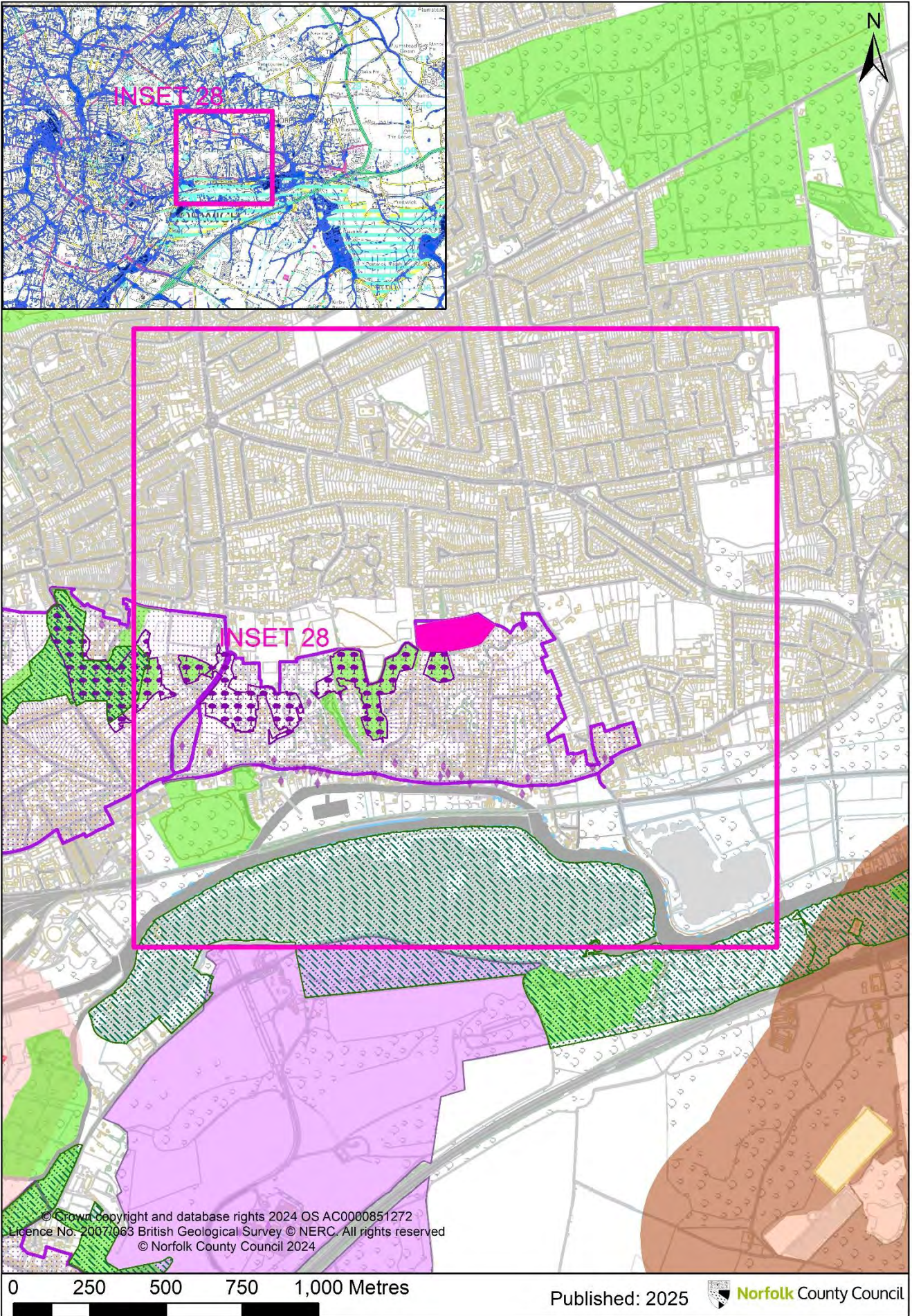
© Crown copyright and database rights 2024 OS AC0000851272
 Licence No. 2007/063 British Geological Survey © NERC. All rights reserved
 © Norfolk County Council 2024

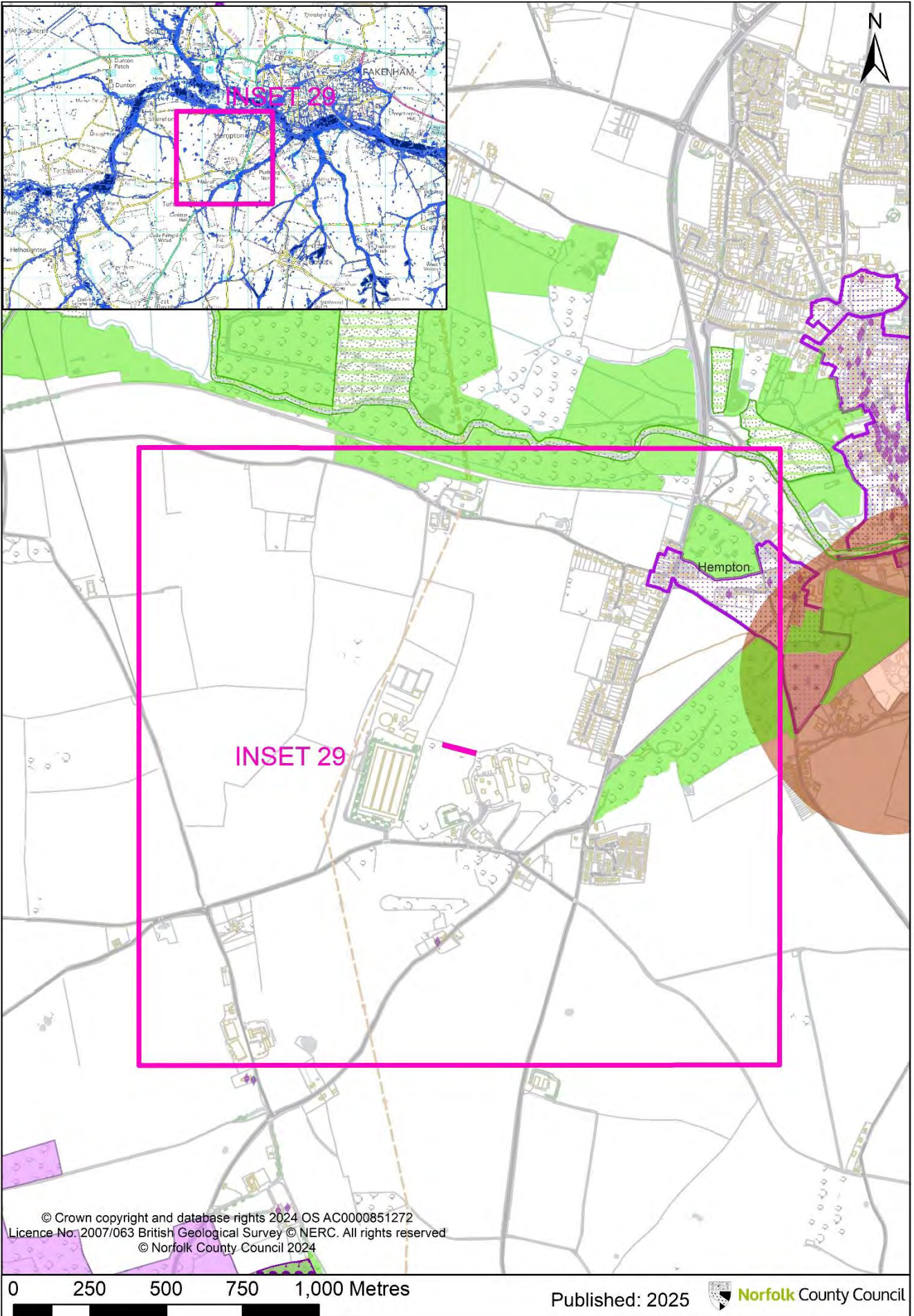
0 250 500 750 1,000 Metres

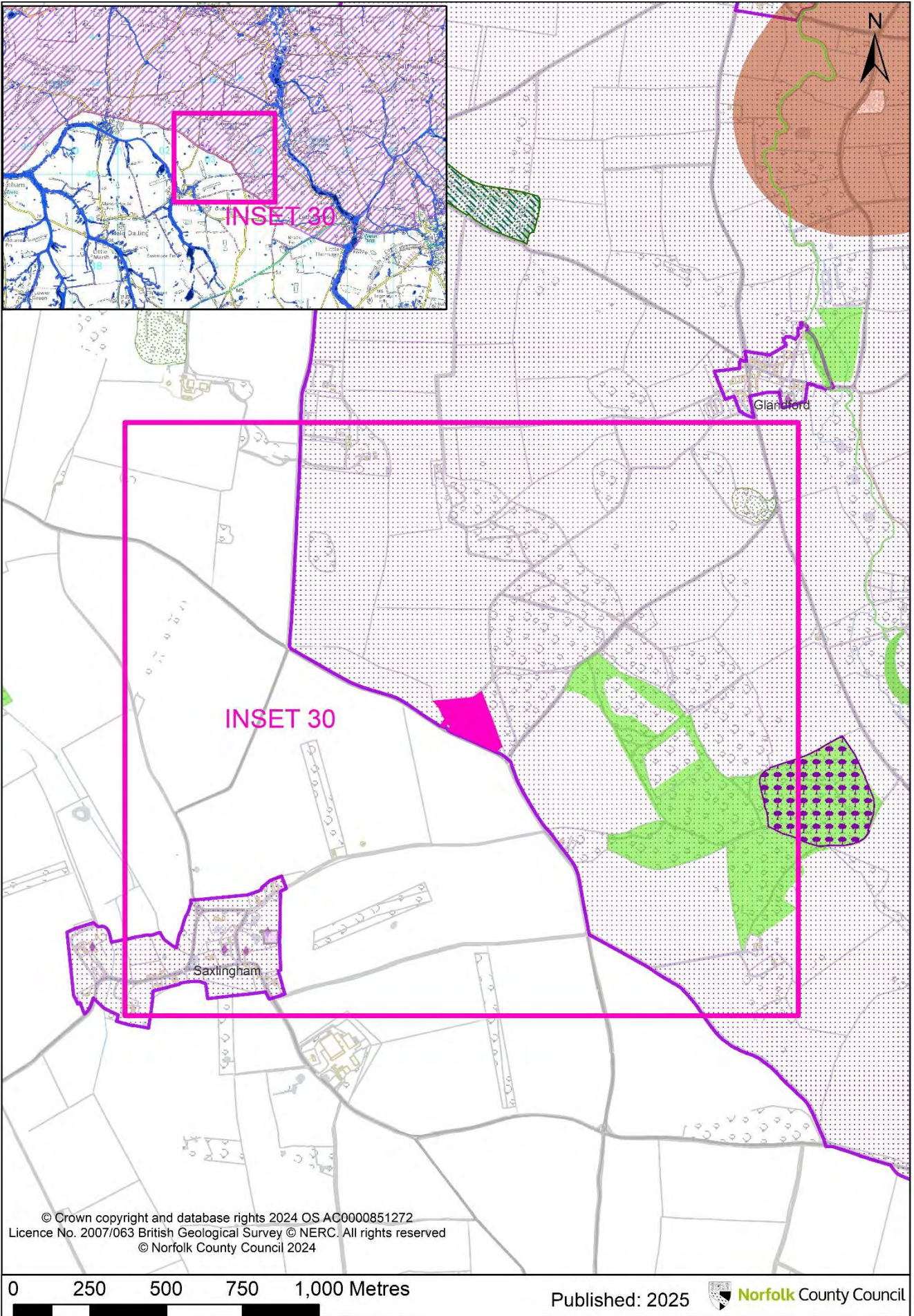
Published: 2025

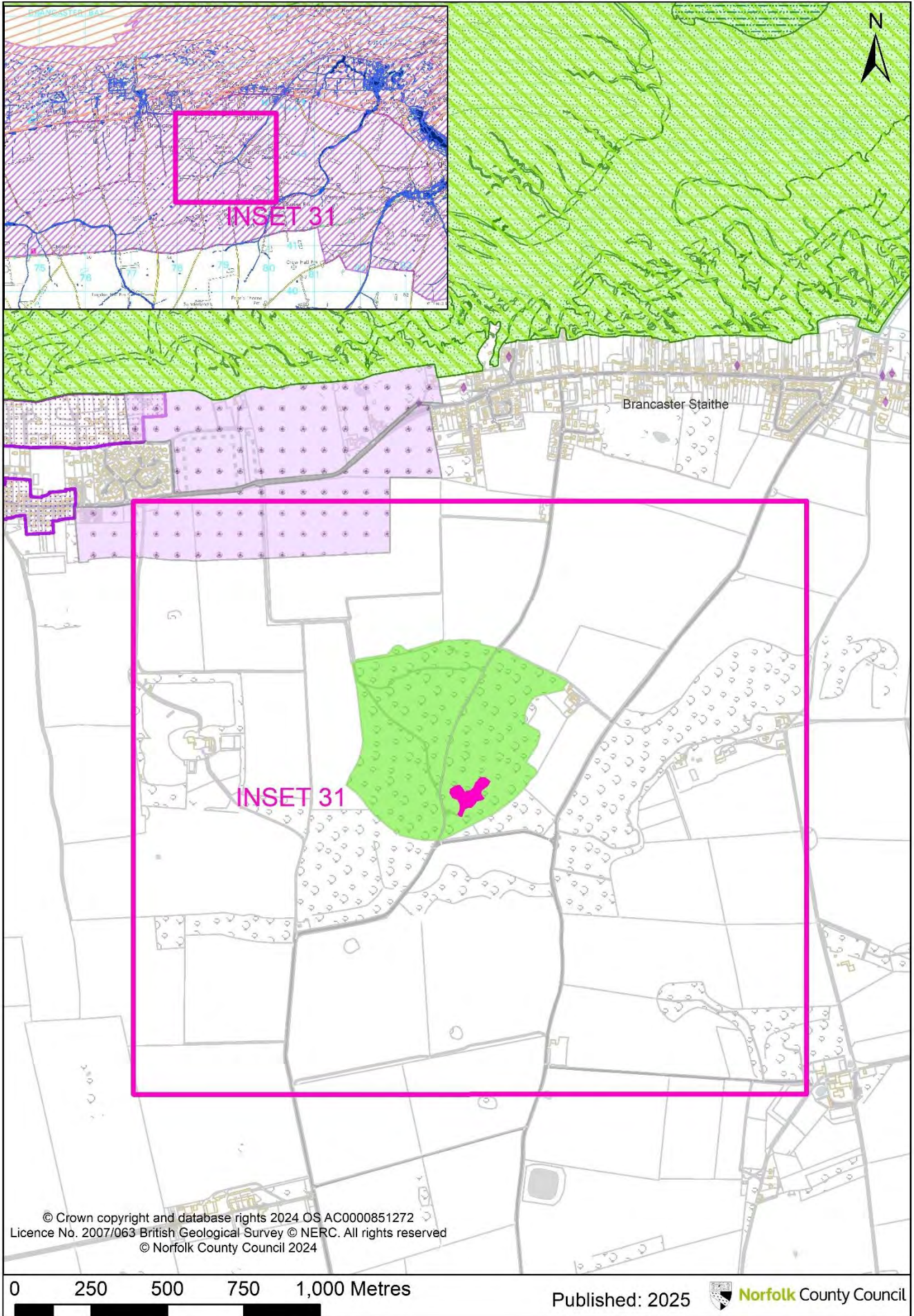


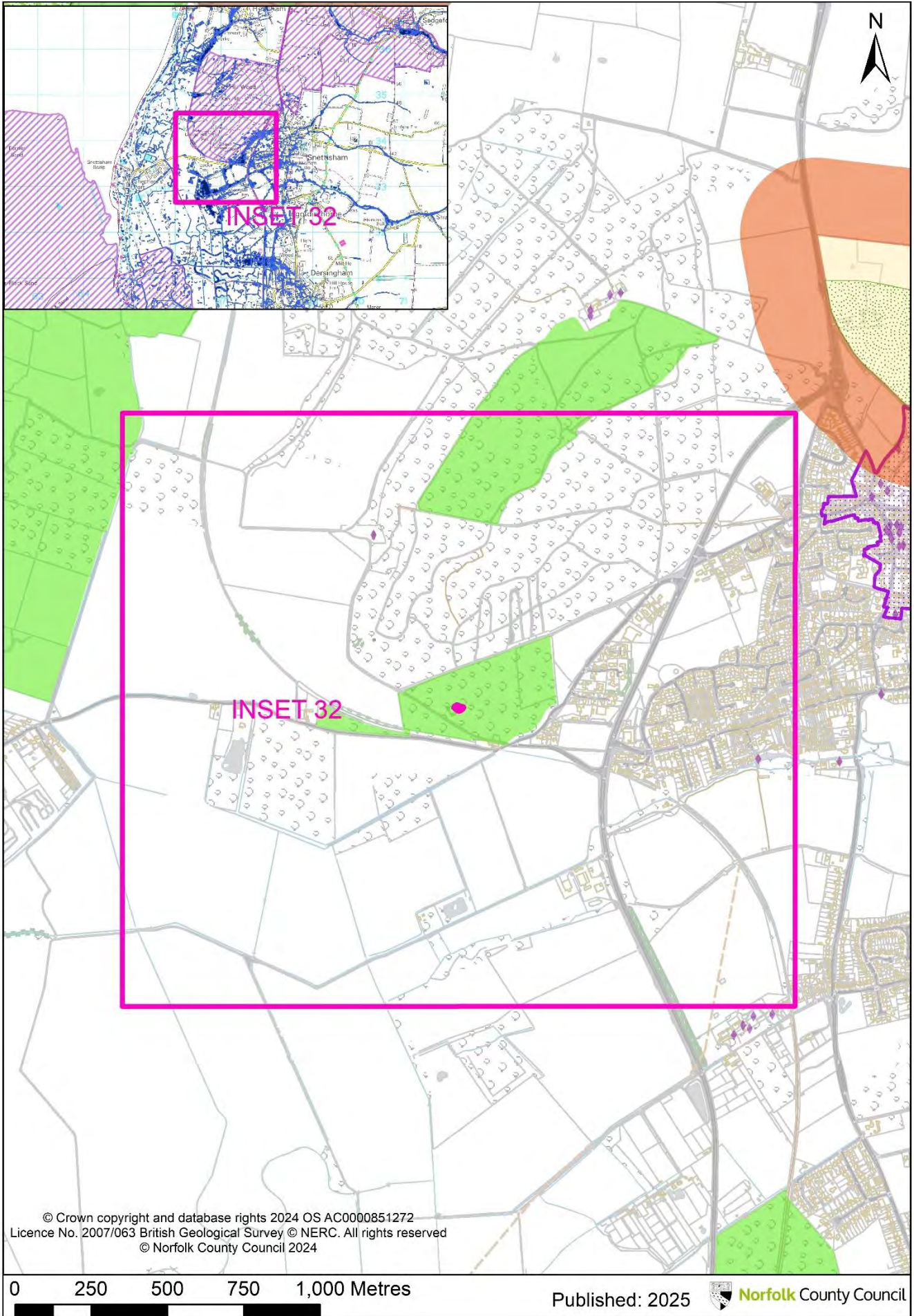
Norfolk County Council

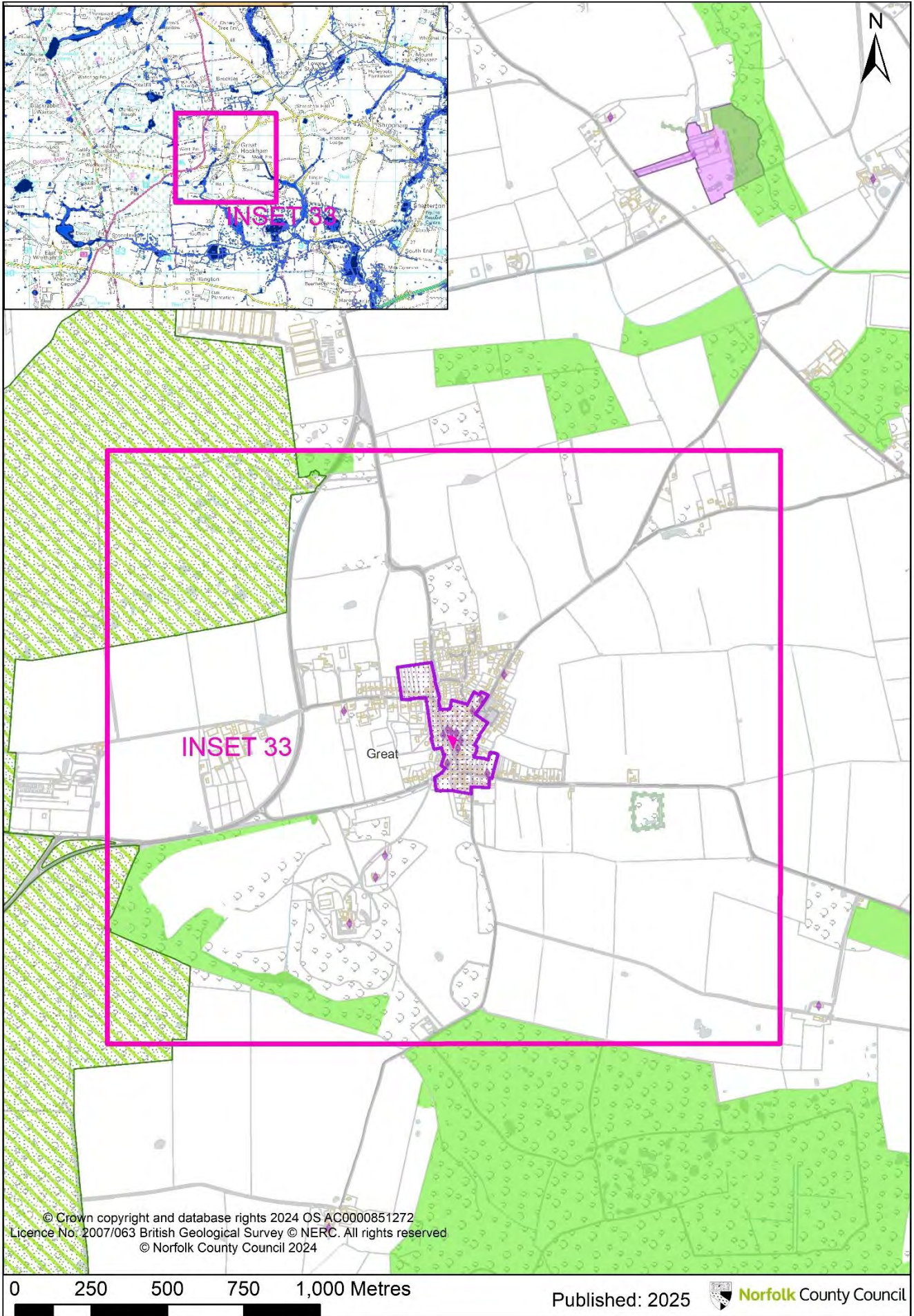






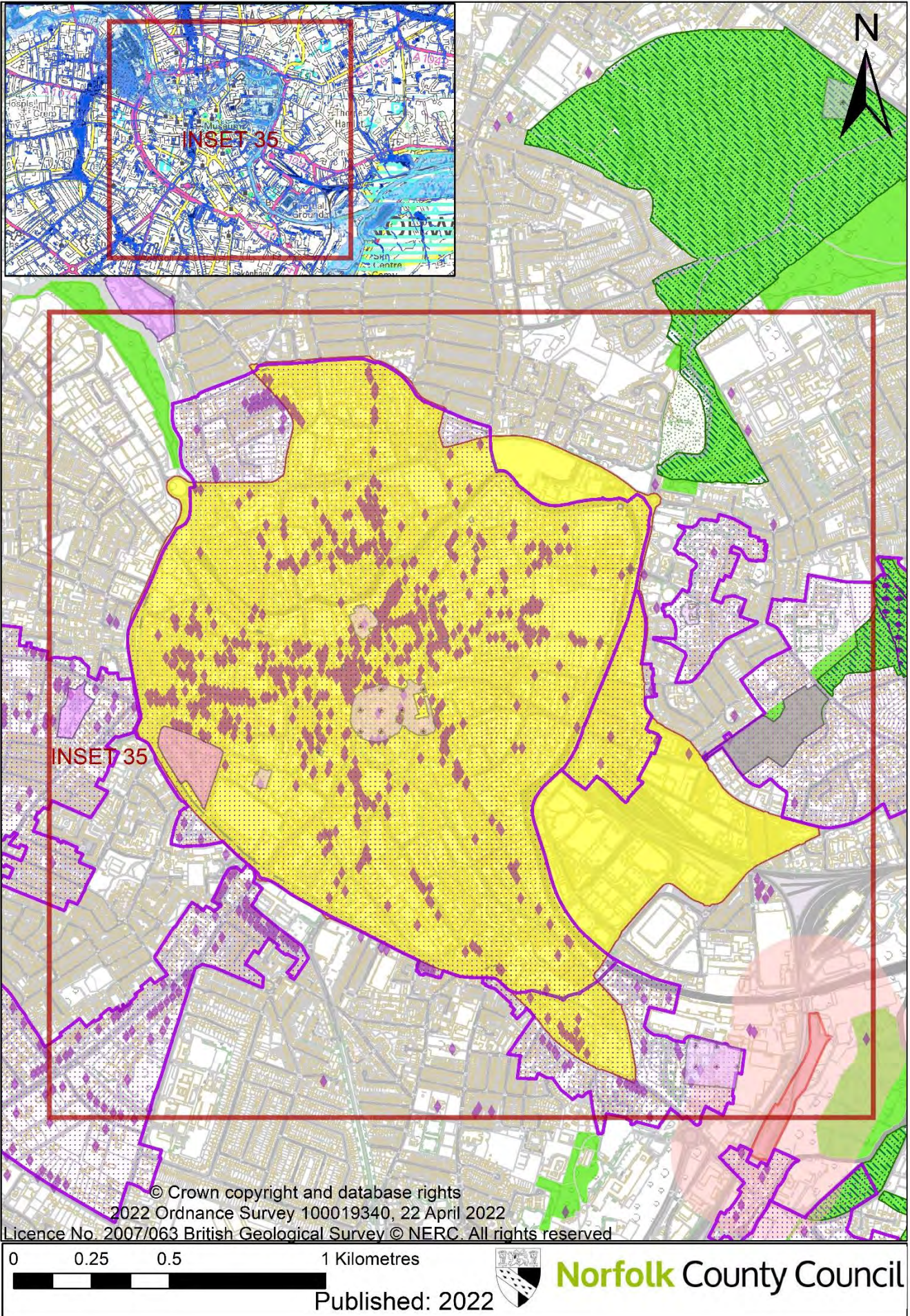


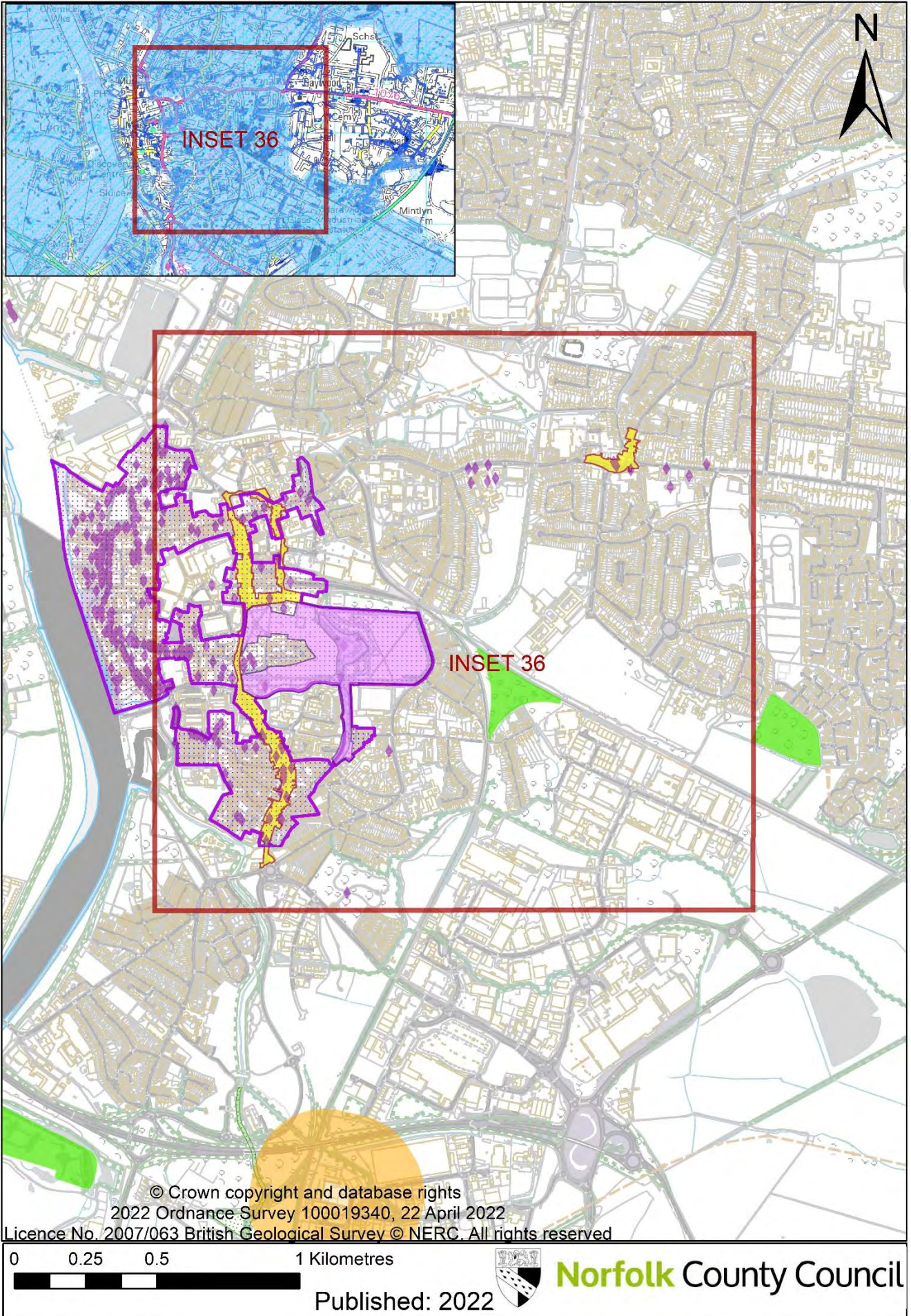




Insets 35 and 36: Air Quality Management Areas (AQMA)

**Inset 34 has been removed as the AQMA at Swaffham has
been undesignated**


















Airport Safeguarding Inset Maps

Key - Airport Safeguarding

Felthorpe Airfield Safeguarding

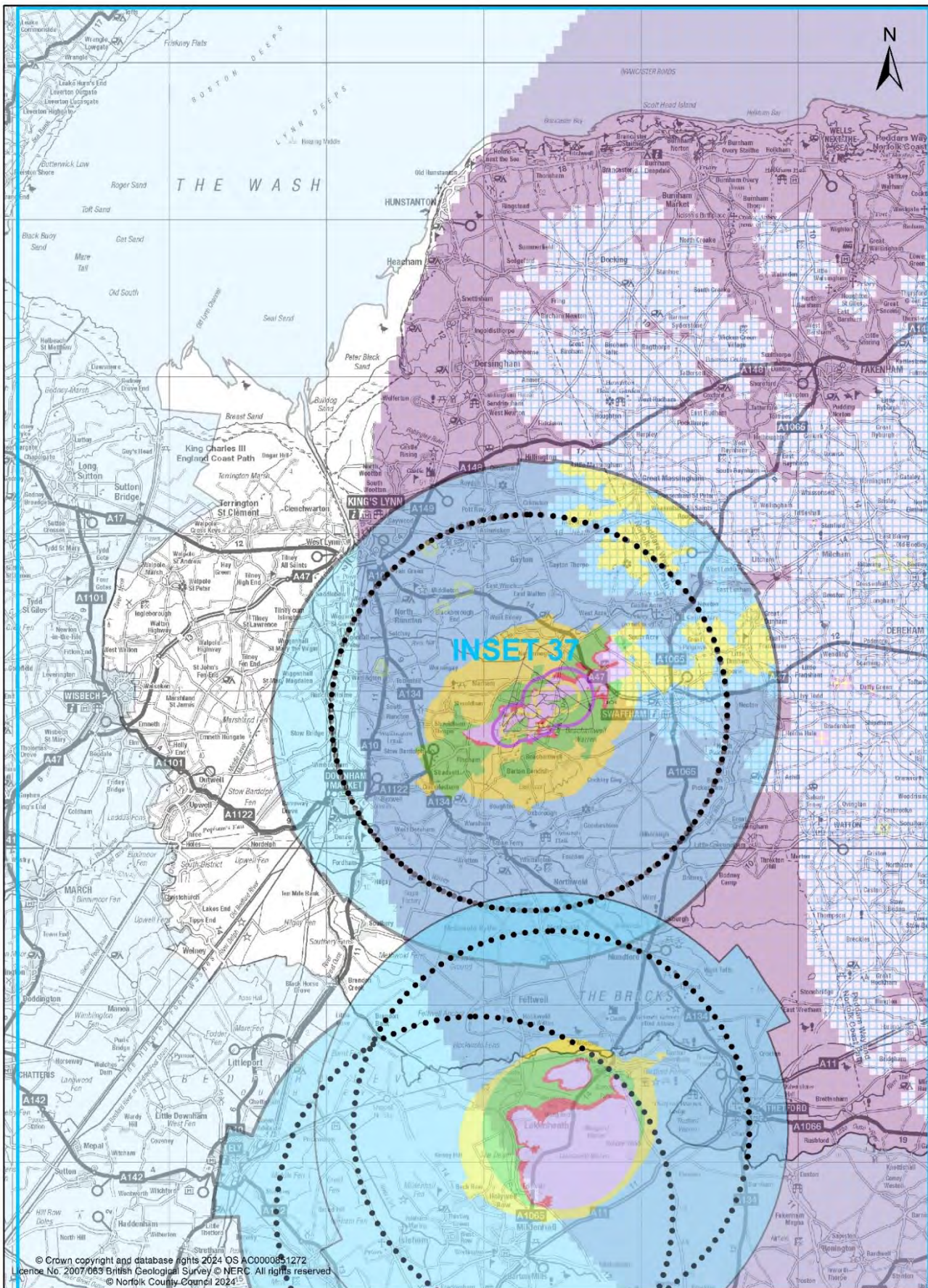
-  Consult on all Development
-  Consult on all development exceeding 30.5 metres

MoD Safeguarding

-  Consultation required for any overhead power lines above 100kv
-  Consultation required for all applications involving a refuse tip, a reservoir, a sewage disposal works, a nature reserve or a bird sanctuary
-  Any building or structure with elevations clad or partly clad in metallic type materials, or roofing clad or partly clad in metallic type materials
-  Consultation required for any building, structure or works exceeding 10.7m in height above ground level
-  Consultation required for any building, structure or works exceeding 15.2m in height above ground level
-  Consultation required for any development or change of use of land
-  Consultation required to erect a building of curtain wall construction or clad or substantially clad in glass
-  Consultation required for any building structure or works exceeding 45.7m in height above ground level
-  Consultation required to carry out building, engineering, mining, or other operations or to make any material changes in the use of any building or other land
-  Consultation required for any building, structure or works exceeding 91.4m in height above ground level
-  Consultation required for developments that involve flying activities including gliding, micro-light aircraft and hang-gliding sites

Norwich Airport Safeguarding

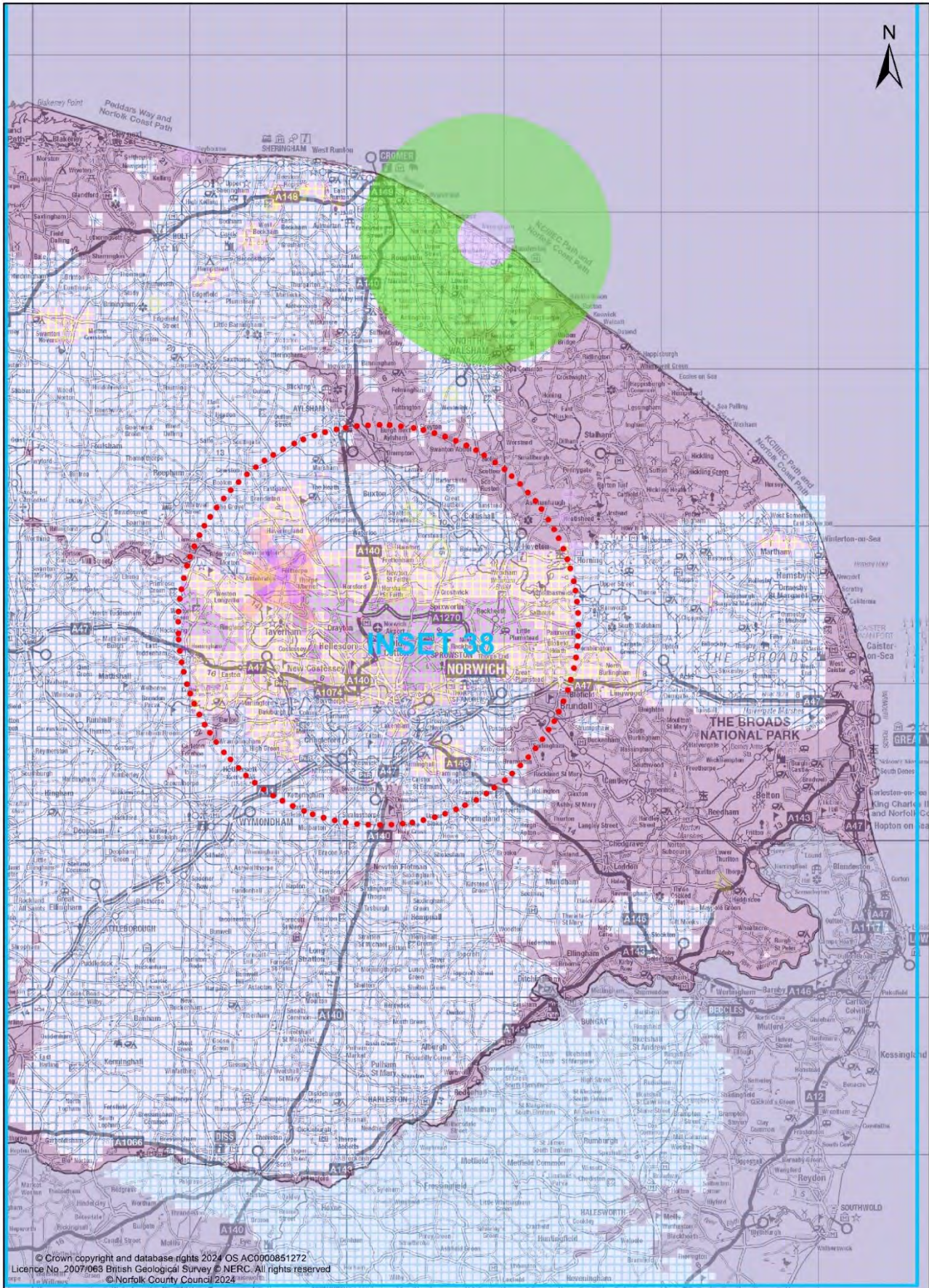
-  All Developments
-  Consult on Developments Exceeding 10 metres
-  Consult on Developments Exceeding 15 metres
-  Consult on Developments Exceeding 45 metres
-  Consult on Developments Exceeding 90 metres
-  Bird Strike Consultation Zone




© Crown copyright and database rights 2024 OS AC0000851272
 Licence No. 2007/063 British Geological Survey © NERC. All rights reserved.
 © Norfolk County Council 2024

0 6 12 18 24 Kilometers

Published: 2024  Norfolk County Council



© Crown copyright and database rights 2024 OS AC0000851272
 Licence No. 2007/066 British Geological Survey © NERC. All rights reserved
 © Norfolk County Council 2024



Published: 2024  Norfolk County Council

